

GRAD ZAGREB

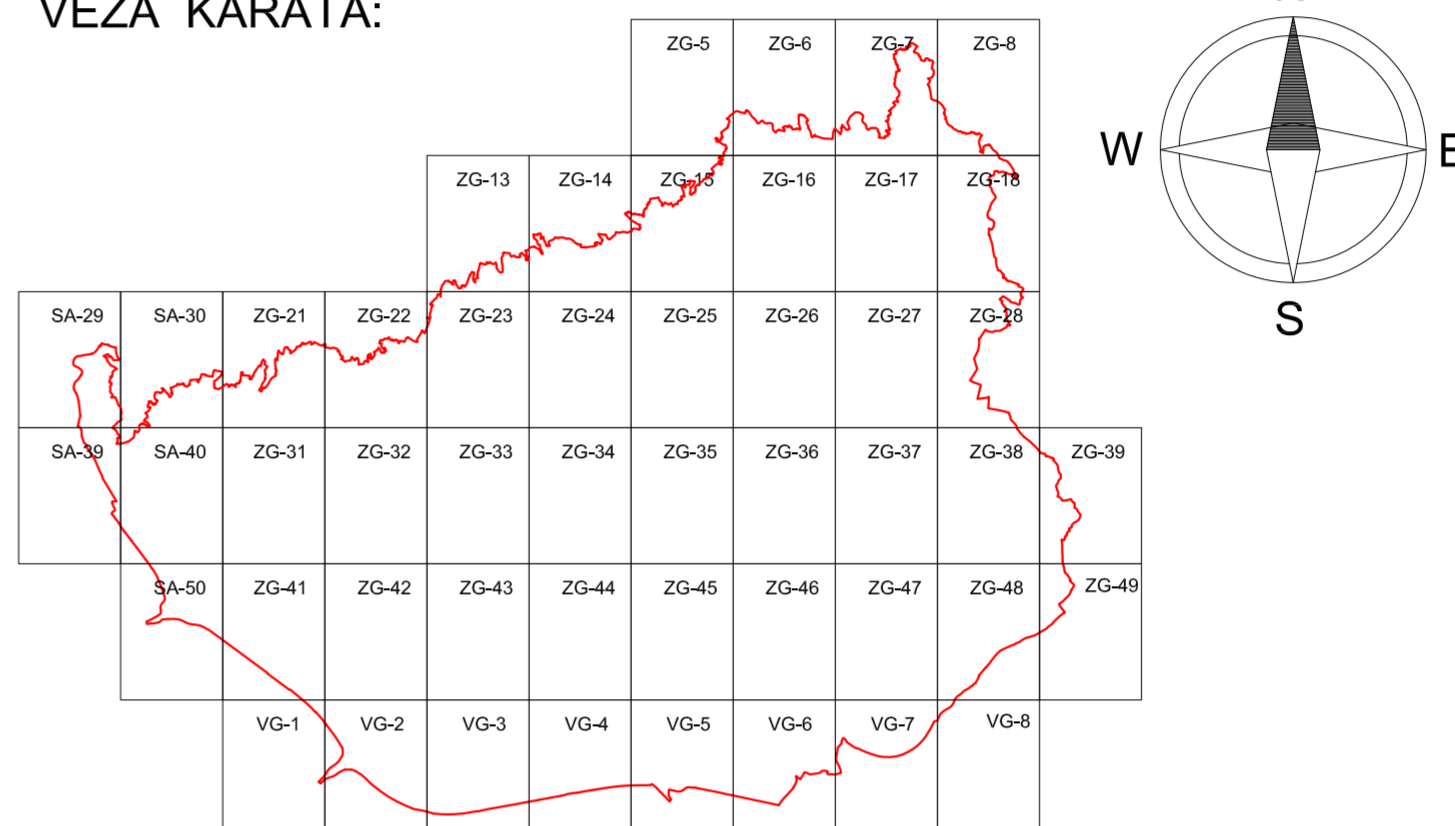
GENERALNI URBANISTIČKI PLAN GRADA ZAGREBA - IZMJENE I DOPUNE 2016.

PROMETNA I KOMUNALNA INFRASTRUKTURNA MREŽA 3a Promet

TUMAČ PLANSKOG ZNAKOVLJA

	GRADSKA AUTOCESTA
	GRADSKA AVENIJA
	GLAVNA GRADSKA ULICA
	GRADSKA ULICA
	KORIDORI JAVNO PROMETNIH POVRŠINA
	BICIKLISTIČKA STAZA
	PRUGA TRAMVAJA I LAKOŠINSKE ŽELJEZNICE PODZEMNA DIONICA (CRTKANA LINIJA)
	ŽIČARA - PLANIRANA / ALTERNATIVNA TRASA
	PJEŠAČKE POVRŠINE
	ŽELJEZNIČKA PRUGA - MAGISTRALNA GLAVNA
	ŽELJEZNIČKA PRUGA - I REDA
	ŽELJEZNIČKA POSTAJA
	KOLODVOR - PUTNIČKI (MEĐUNARODNI I MEĐUMJESNI)
	KOLODVOR - PUTNIČKI (MEĐUMJESNI)
	OSTALI KOLODVORI (1-RASPOREDNI, 2-RANŽIRNI, 3-TERETNI, 4-KONTEJNERSKI, 5-POSLOJNI, 6-LOKOTERETNI)
	AUTOBUSNI KOLODVOR
	BENZINSKA POSTAJA - POSTOJEĆA
	BENZINSKA POSTAJA - PLANIRANA
	POVRŠINE INFRASTRUKTURNIH SUSTAVA
	HELIDROM
	ROBNO TRANSPORTNO SREDIŠTE
	REZERVACIJA PROŠIRENJA POSTOJEĆE ULICE
	GRANICA GENERALNOG URBANISTIČKOG PLANA GRADA ZAGREBA

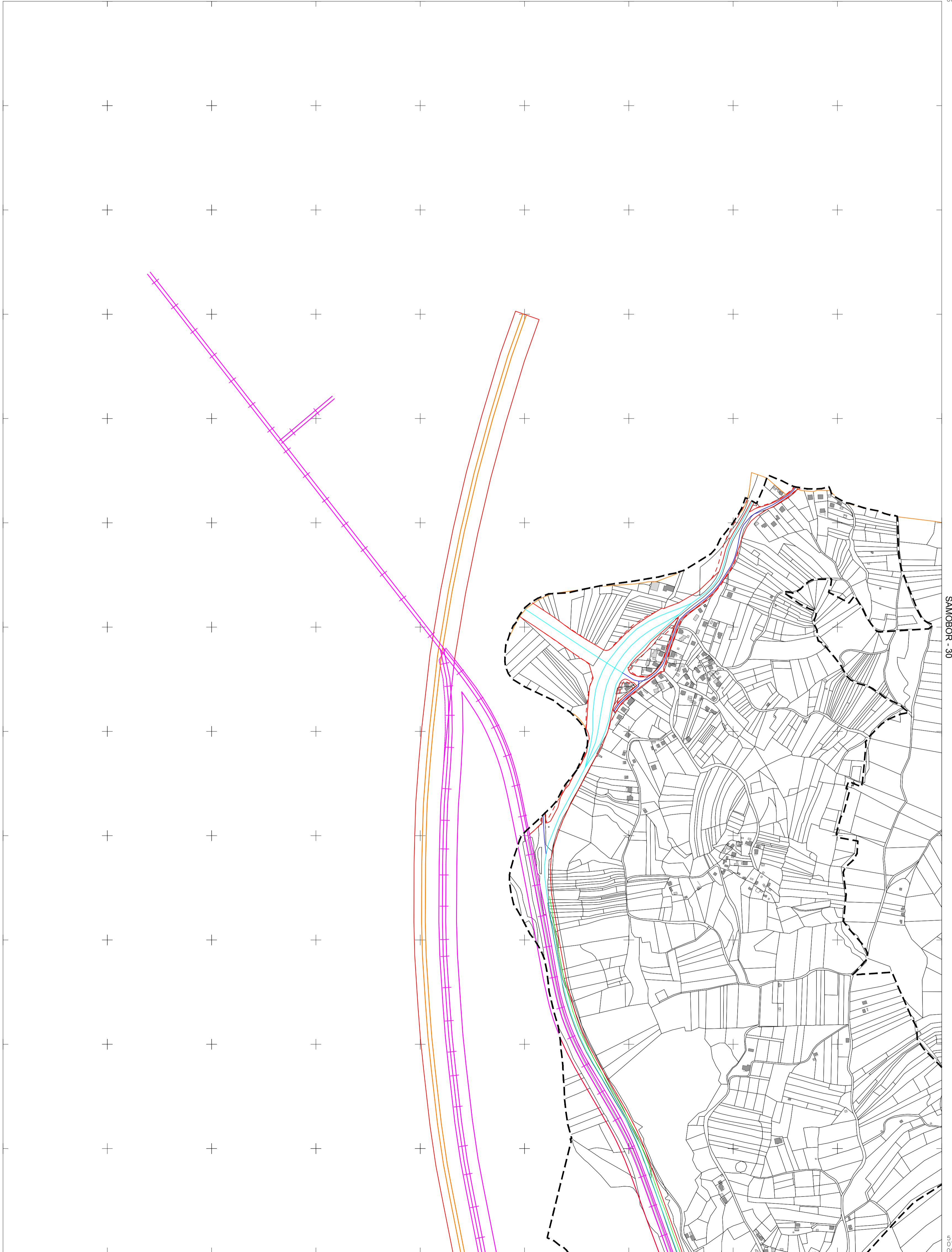
VEZA KARATA:



GRAD ZAGREB

GENERALNI URBANISTIČKI PLAN GRADA ZAGREBA - IZMJENE I DOPUNE 2016.

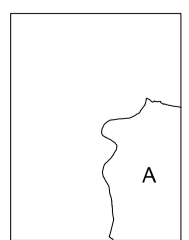
Naziv kartografskog prikaza: 3. PROMETNA I KOMUNALNA INFRASTRUKTURNA MREŽA 3a Promet			
Broj kartografskog prikaza: 3a.	Mjerilo kartografskog prikaza: 1:5.000		
Odluka o izradi Izmjena i dopuna Generalnog urbanističkog plana grada Zagreba (Službeni glasnik Grada Zagreba br. 24/13, 8/15, 15/15)	Odluka o donošenju Izmjena i dopuna Generalnog urbanističkog plana grada Zagreba (Službeni glasnik Grada Zagreba br. 9/16)		
Javna rasprava objavljena je: 06. lipnja 2014.	Javni uvid održan je: od 16. do 30. lipnja 2014.		
Ponovna javna rasprava objavljena je: 26. prosinca 2015.	Ponovni javni uvid održan je: od 12. do 26. siječnja 2016.		
Nositelj izrade do 28. ožujka 2016.: Gradski ured za prostorno uređenje, Izgradnju Grada, graditeljstvo, komunalne poslove i promet Trg Stjepana Radića 1, Zagreb			
Pročelnik Gradskog ureda za prostorno uređenje, Izgradnju Grada, graditeljstvo, komunalne poslove i promet: _____	Odgovorna osoba za provođenje javne rasprave do lipnja 2014.: Margareta Spajčić, dipl.ing.arh. Odgovorna osoba za provođenje javne rasprave u siječnju 2016.: _____		
mr.sc. Dinko Bilić, dipl.oec.	Ankica Pavlović, dipl.ing.arh.		
Nositelj izrade od 29. ožujka 2016.: Gradski ured za strateško planiranje i razvoj Grada Ulica Republike Austrije 18, Zagreb			
Pečat Gradskog ureda za strateško planiranje i razvoj Grada: _____	Pročelnik Gradskog ureda za strateško planiranje i razvoj Grada do 6.6.2016.: p.o. gradonačelnika Grada Zagreba pomoćnica pročelnika Jadranka Veselić Brtvo, dipl.ing.arh. Pročelnik Gradskog ureda za strateško planiranje i razvoj Grada: _____		
M.P.	p.o. gradonačelnika Grada Zagreba pomoćnik pročelnika mr.sc. Darko Šiško, dipl.ing.geod. Odgovorna osoba za provođenje javne rasprave: _____		
	Ankica Pavlović, dipl.ing.arh.		
Stručni izradivač: Zavod za prostorno uređenje Grada Zagreba Ulica Republike Austrije 18, Zagreb			
Pečat pravne osobe koja je izradila Plan: _____	Odgovorna osoba izradivača Plana: Ravnatelj Zavoda za prostorno uređenje Grada Zagreba do 31. ožujka 2016.: Ivica Fanjek, dipl.ing.arh. Vršitelj dužnosti ravnatelja Zavoda za prostorno uređenje Grada Zagreba od 8. travnja 2016.: _____		
M.P.	v.d. Ivica Rovis, dipl.jur.		
Odgovorni voditelj izrade Izmjena i dopuna plana do 15. siječnja 2014.: Odgovorni voditelj izrade Izmjena i dopuna plana do 20. srpnja 2015.: Odgovorni voditelj izrade Izmjena i dopuna plana do 9. svibnja 2016.:			
Nives Momar, dipl.ing.arh. Mirela Bokulić Zubac, dipl.ing.arh. Nives Momar, dipl.ing.arh.			
Odgovorni voditelj izrade Izmjena i dopuna plana od 10. svibnja 2016.: M.P.			
Sanja Šerbetić Tunjić, dipl.ing.arh.			
Stručni tim u izradi Plana: Dragica Barešić, dipl.ing.arh. Borislav Gregurić, dipl.ing.arh. Jasmina Doko, dipl.ing.agr. Lidija Sekol, dipl.ing.arh. Mirela Bokulić Zubac, dipl.ing.arh. Ivan Lončarić, prof.geog. i pov. Vladimir Ninić, dipl.ing.grad. Jasmina Sirovec Varić, dipl.ing.arh. Marija Brković, bacc.oec. Dubravka - Petra Lubin, dipl.ing.arh. Larisa Nukić, dipl.ing.arh. Sabina Pavk, dipl.ing.arh. Maja Bubrić, grad.teh. Tomislav Mamčić, dipl.ing.arh. Zoran Radović, dipl.oec. Sanja Šerbetić Tunjić, dipl.ing.arh. Martina Čavković, dipl.jur. Katica Mihanović, dipl.ing.šum. Alen Pažur, mag.geog. Dubravko Širota, dipl.ing.prom. Ivica Fanjek, dipl.ing.arh. Nives Momar, dipl.ing.arh. Ana-Marija Rajčić, dipl.ing.arh. Dubravka Žic, dipl.ing.arh.			
Geoinformatička obrada:			
Pečat Gradske skupštine Grada Zagreba: _____		Predsjednik Gradske skupštine Grada Zagreba: _____	
M.P.		dr.sc. Andrija Mikulić	
Istovjetnost ovog plana sa izvornikom ovjerava: _____		Pečat Nadležnog tijela: _____	
		M.P.	
p.o. gradonačelnika Grada Zagreba pomoćnik pročelnika mr.sc. Darko Šiško, dipl.ing.geod.			



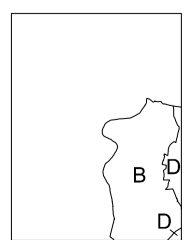
SAMOBOR - 39

Izrada: Gradski ured za katastar i geodetske poslove Grada Zagreba
prosinac 2013.

5
563
000



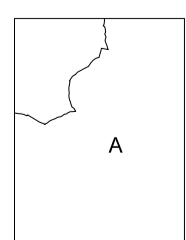
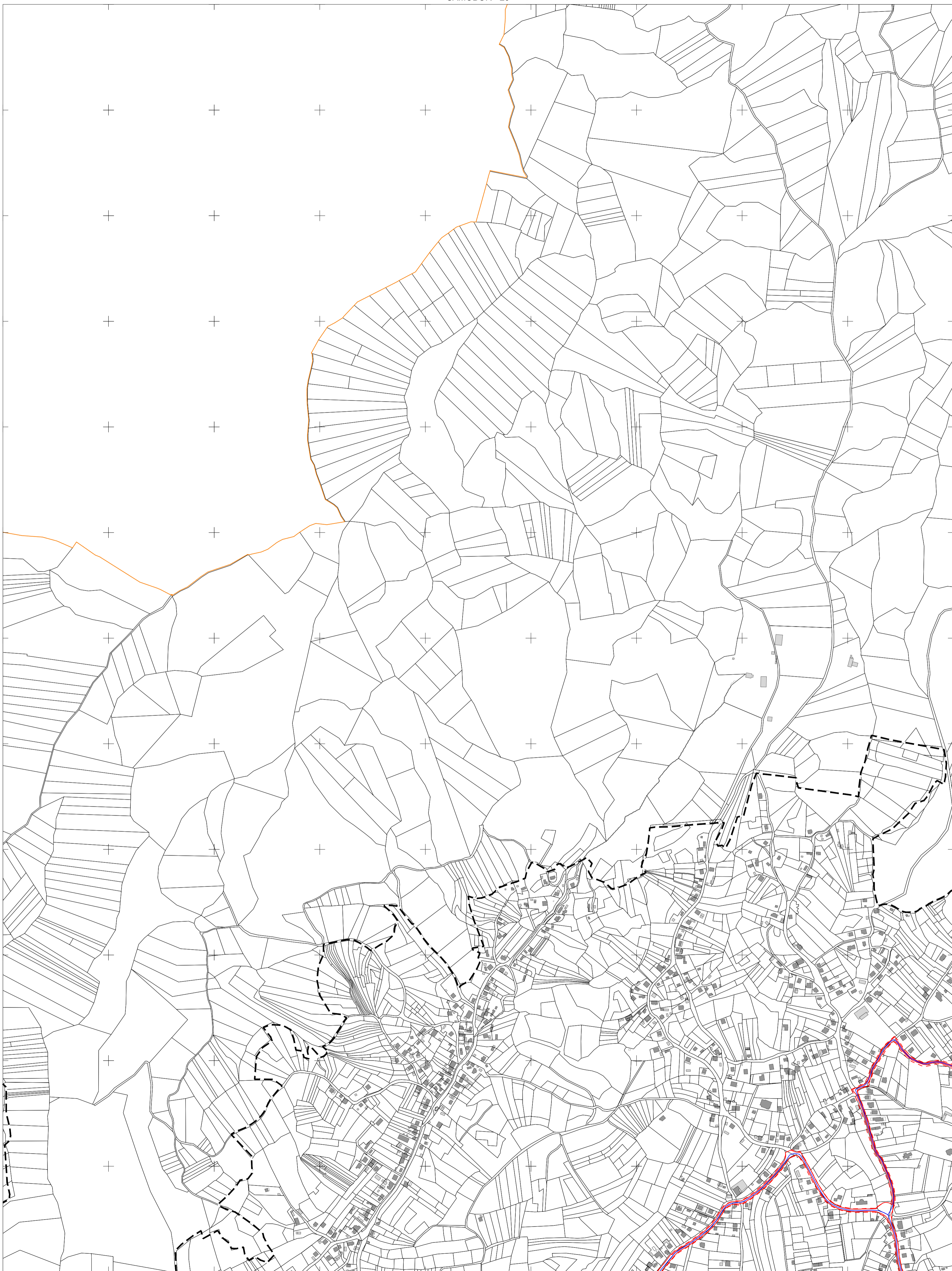
KATASTARSKE OPĆINE:
A - Gornji Stenjevec



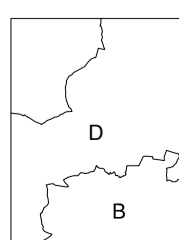
IZMJERA:
A - tahimetrija, ortogonal
B - fotogrametrija
C - komasacija
D - grafička



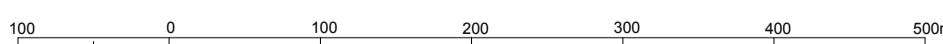
MJERILO 1:5000



KATASTARSKE OPĆINE:
A - Gornji Stenjevec



IZMJERA:
A - tahimetrija, ortogonal
B - fotogrametrija
C - komasacija
D - grafička



MJERILO 1:5000

Izradba: Gradski ured za katastar i geodetske poslove Grada Zagreba
prosinac 2013.

SAMOBOR - 29

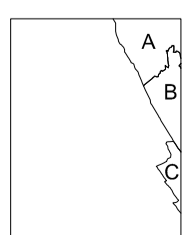


SAMOBOR - 40

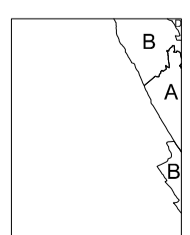
SAMOBOR - 49

5
563
000

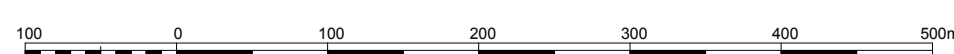
5
073
000



KATASTARSKE OPĆINE:
A - Gornji Stenjevec
B - Podsused
C - Lučko

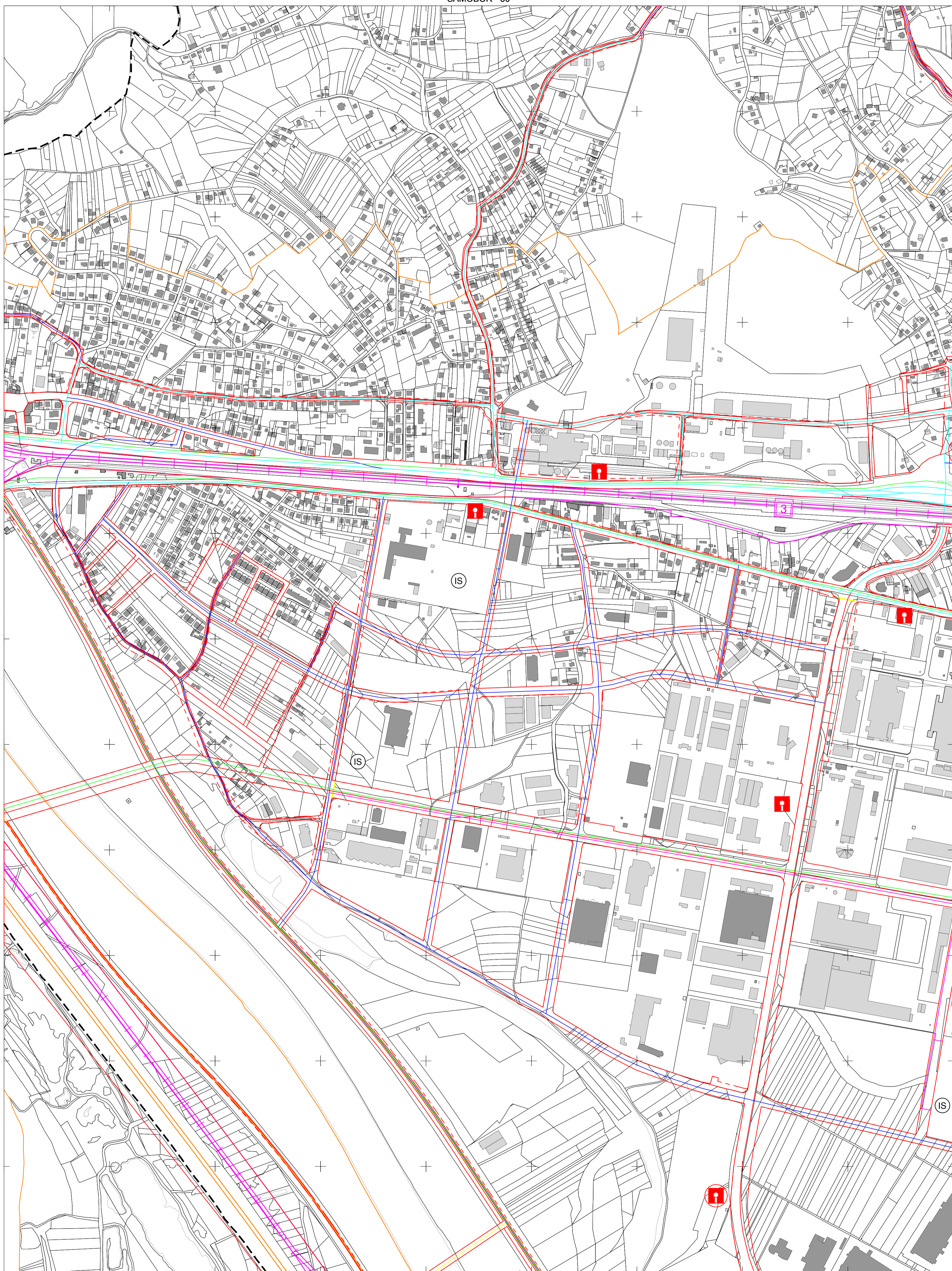


IZMJERA:
A - tahimetrija, ortogonal
B - fotogrametrija
C - komasacija
D - grafička



MJERILO 1:5000


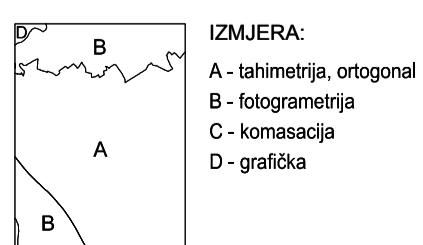

Izrada: Gradski ured za katastar i geodetske poslove Grada Zagreba
prosinac 2013.



SAMOBOR - 39

ZAGREB - 31

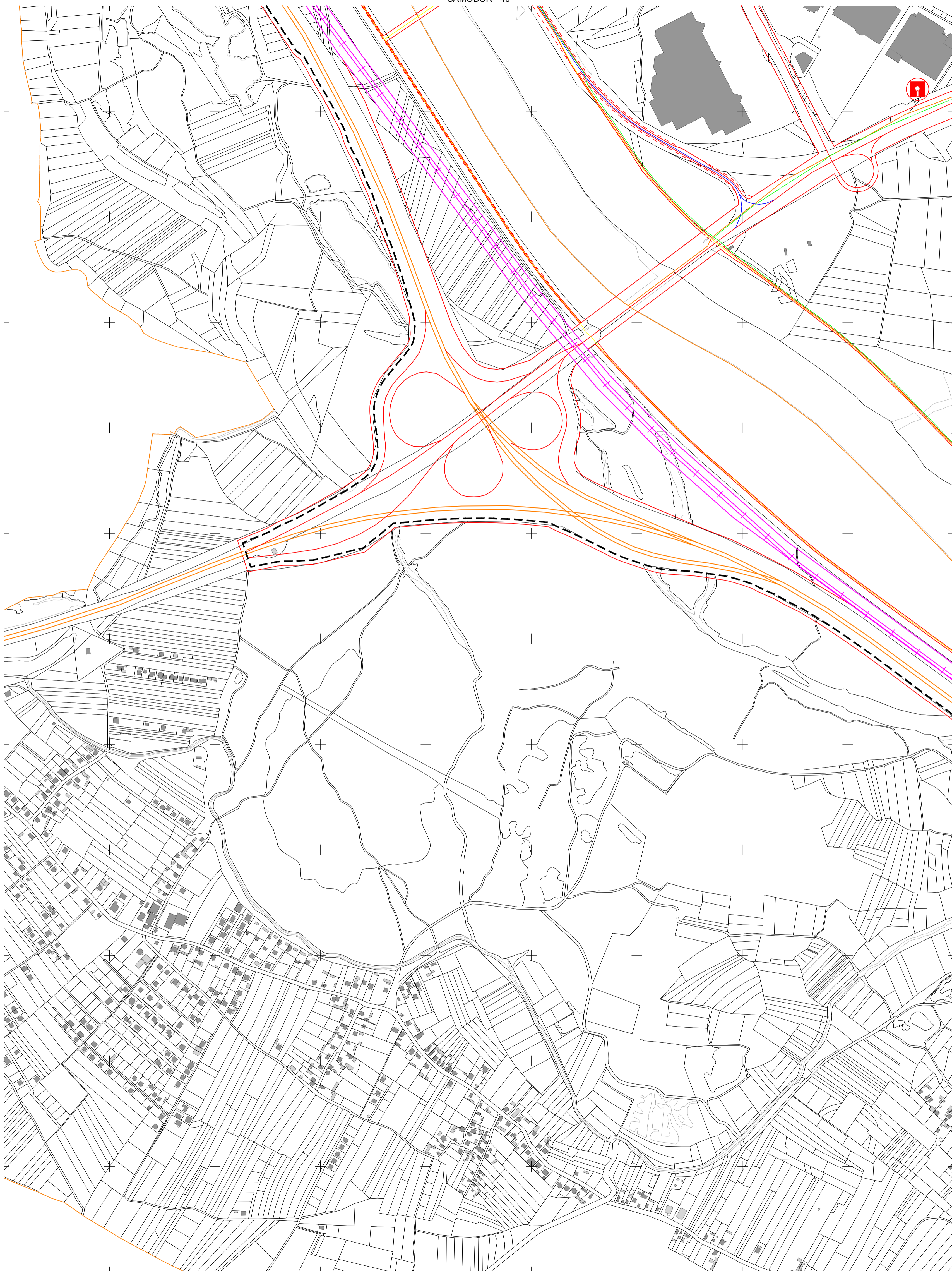
5
073
000



5
062

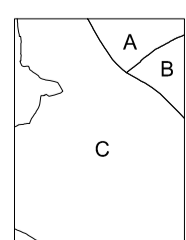
SAMOBOR - 49

ZAGREB - 41

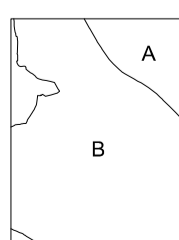


062
5
565


SAMOBOR - 50



KATASTARSKE OPĆINE:
A - Podsused
B - Stenjevec
C - Lučko



IZMJERA:
A - tahimetrija, ortogonal
B - fotogrametrija
C - komasacija
D - grafička



JASTREBARSKO - 10

MJERILO 1:5000

Izradba: Gradski ured za katastar i geodetske poslove Grada Zagreba
prosinac 2013.

5
070
567
500

ZAGREB - 41

5
070
000



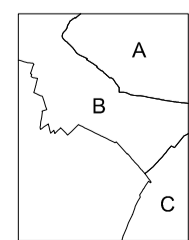
JASTREBARSKO - 10

VELIKA GORICA - 2

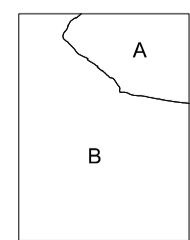
VELIKA GORICA - 11

5
067
000

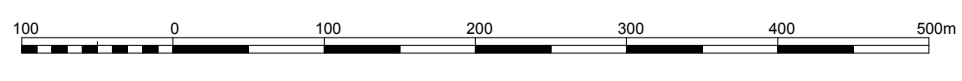
5
567
500



KATASTARSKE OPĆINE:
A - Blato
B - Lučko
C - Demerje



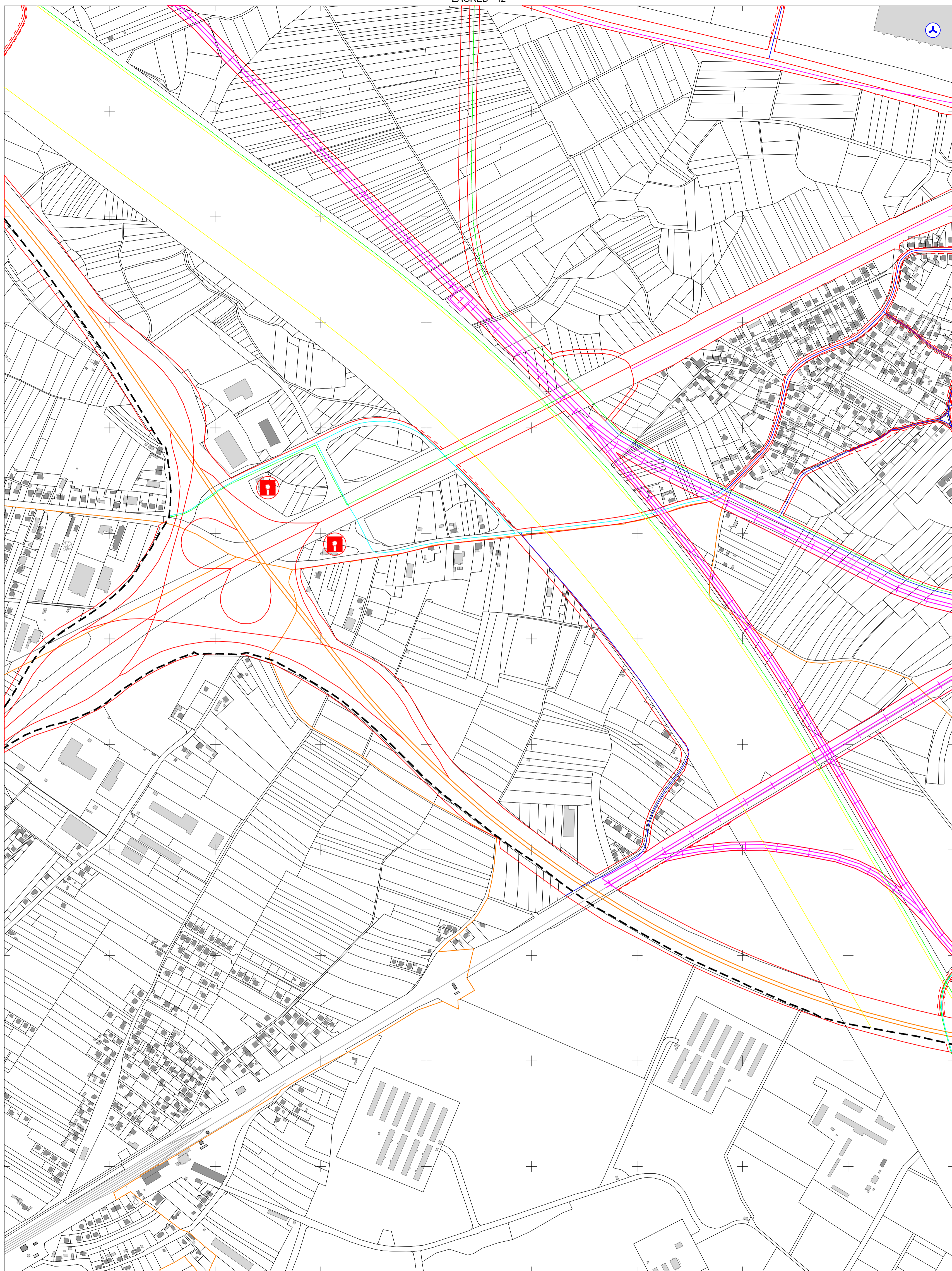
IZMJERA:
A - tahimetrija, ortogonal
B - fotogrametrija
C - komasacija
D - grafička



MJERILO 1:5000

Izrada: Gradski ured za katastar i geodetske poslove Grada Zagreba
prosinac 2013.

ZAGREB - 42



VELIKA GORICA - 1

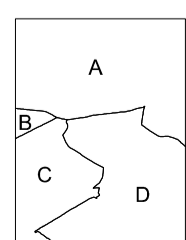
VELIKA GORICA - 3

VELIKA GORICA - 12

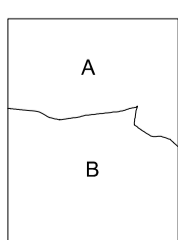
Izradba: Gradski ured za katastar i geodetske poslove Grada Zagreba
 prosinac 2013.

5 695

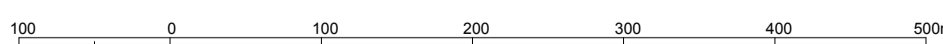
5 067 000



KATASTARSKE OPĆINE:
 A - Blato
 B - Lučko
 C - Demeđe
 D - Brezovica



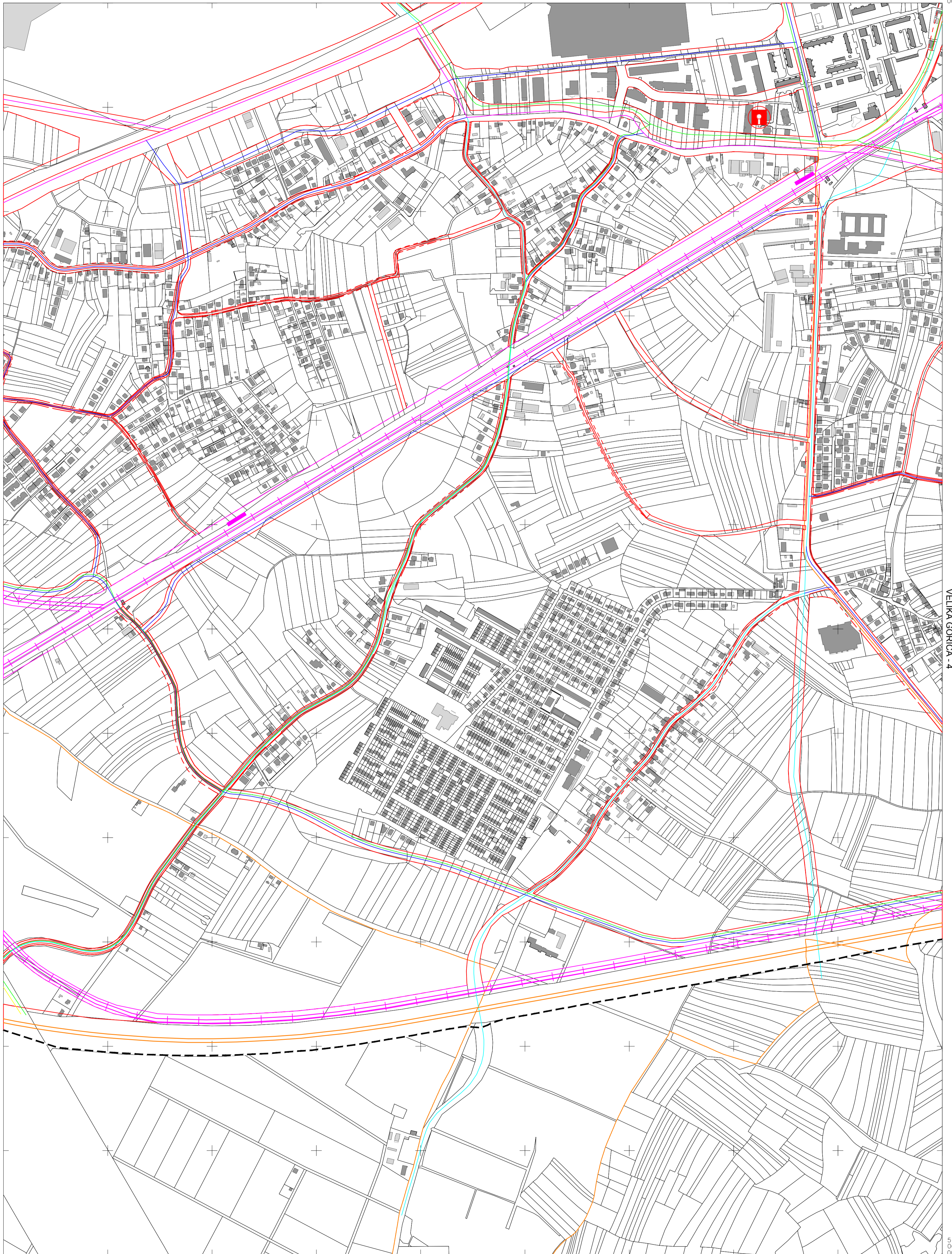
IZMJERA:
 A - tahimetrija, ortogonal
 B - fotogrametrija
 C - komasacija
 D - grafička



MJERILO 1:5000

VELIKA GORICA - 2

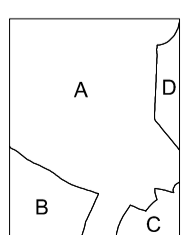
VELIKA GORICA - 4



5
572
000

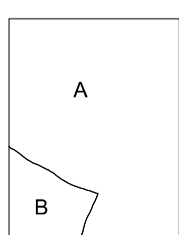
VELIKA GORICA - 13

Izrada: Gradski ured za katastar i geodetske poslove Grada Zagreba
prosinac 2013.




KATASTARSKE OPĆINE:

- A - Blato
- B - Brezovica
- C - Čehi
- D - Klara



IZMJERA:

- A - tahimetrija, ortogonal
- B - fotogrametrija
- C - komasacija
- D - grafička

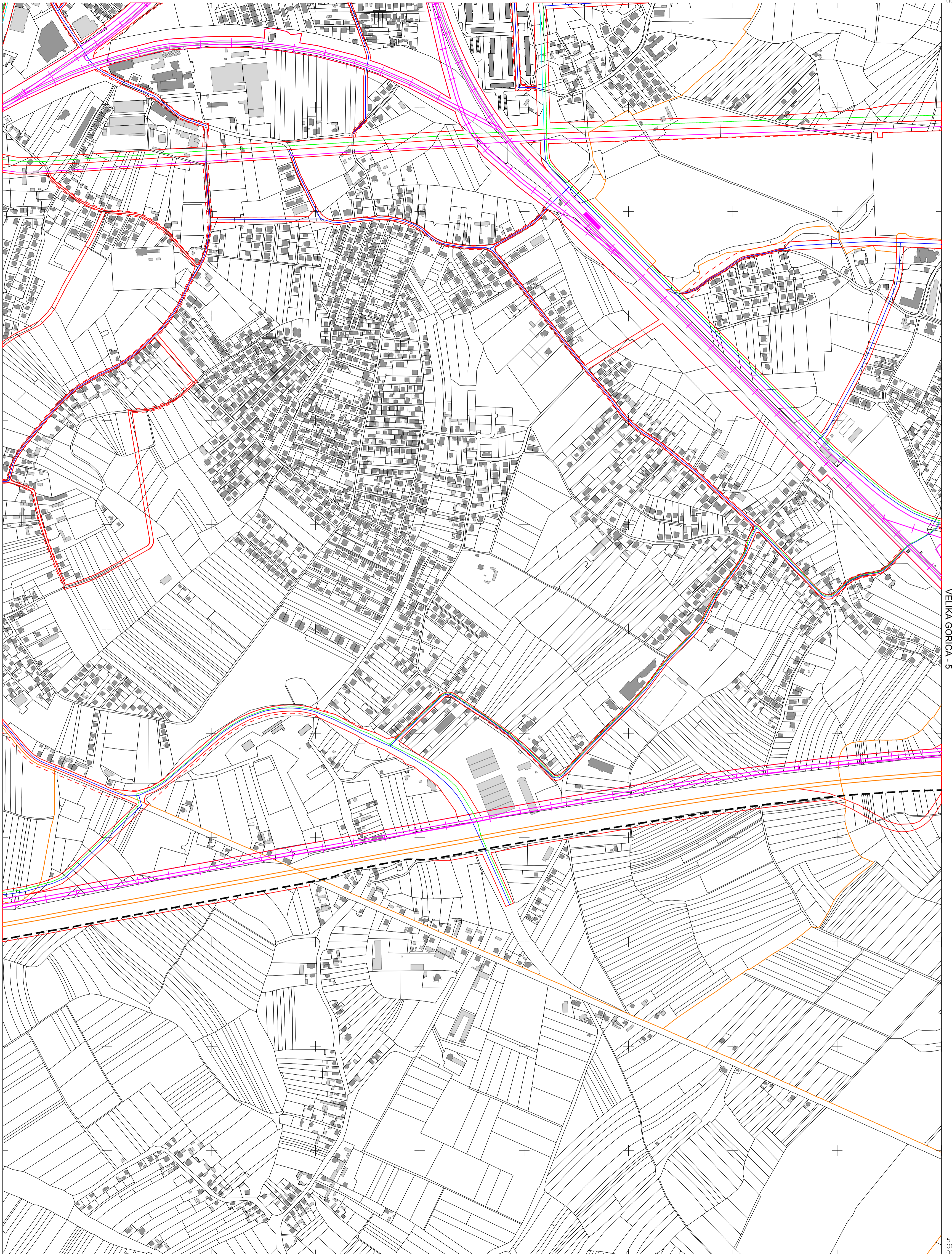


MJERILO 1:5000

VELIKA GORICA - 3

5
067
000

5
574
250



VELIKA GORICA - 3


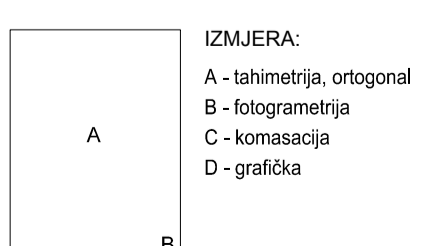
VELIKA GORICA - 5

VELIKA GORICA - 14

Izrada: Gradski ured za katastar i geodetske poslove Grada Zagreba
 prosinac 2013.

5
 574
 250

5
 067
 000
 576
 500



MJERILO 1:5000

VELIKA GORICA - 4

ZAGREB - 45



VELIKA GORICA - 4

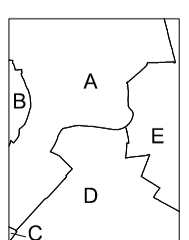
VELIKA GORICA - 6

VELIKA GORICA - 15

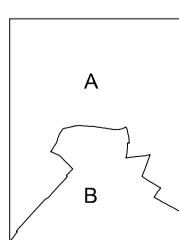
Izradba: Gradski ured za katastar i geodetske poslove Grada Zagreba
 prosinac 2013.

005 945 5


5 067 000
 5 200 000



KATASTRARSKE OPĆINE:
 A - Zapruđski Otok
 B - Klara
 C - Čehi
 D - Odra
 E - Jakuševac

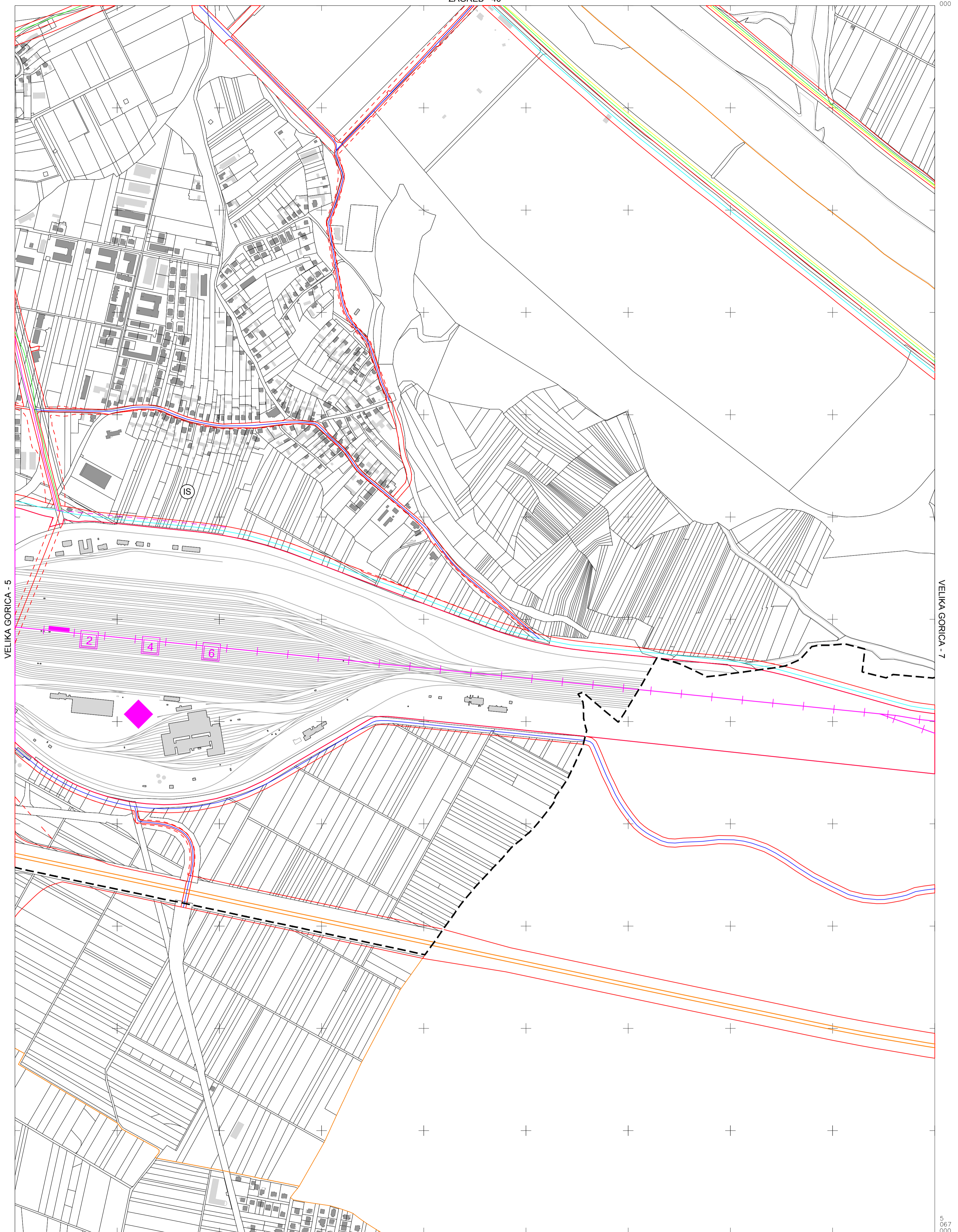


IZMJERA:
 A - tahimetrija, ortogonal
 B - fotogrametrija
 C - komasacija
 D - grafička



MJERILO 1:5000

VELIKA GORICA - 5



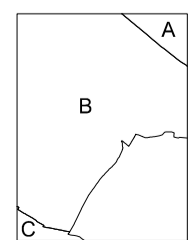
VELIKA GORICA - 5

VELIKA GORICA - 7

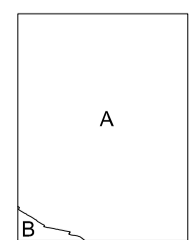
VELIKA GORICA - 16

054
5
87,5

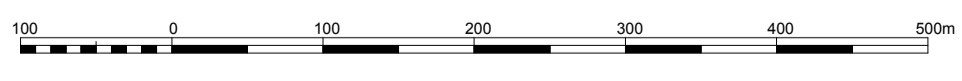
5
067
000
5
381
000



KATASTARSKE OPĆINE:
A - Žitnjak
B - Jakuševac
C - Odra



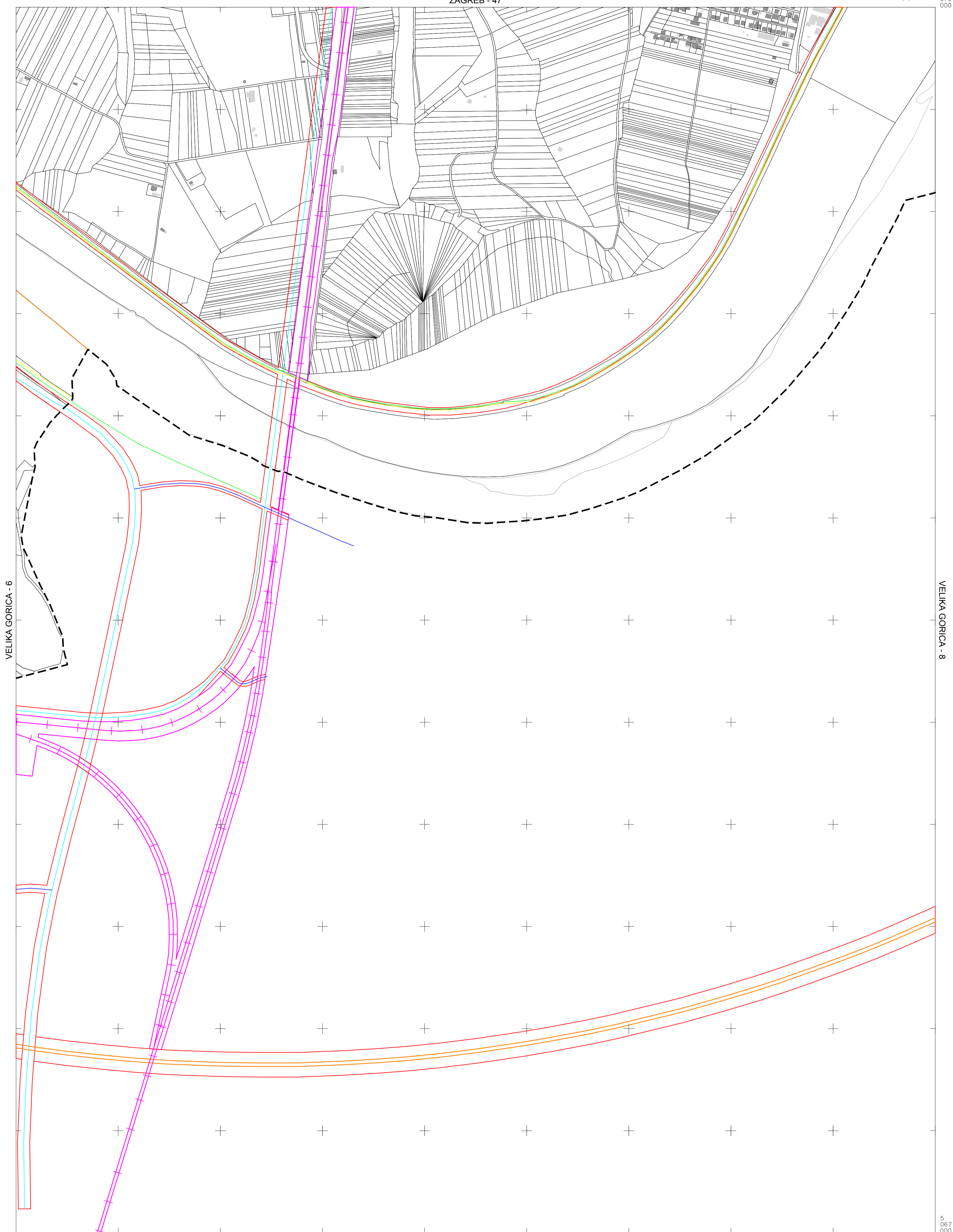
IZMJERA:
A - tahimetrija, ortogonal
B - fotogrametrija
C - komasacija
D - grafička



MJERILO 1:5000

Izrada: Gradski ured za katastar i geodetske poslove Grada Zagreba
prosinac 2013.

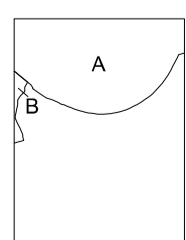
VELIKA GORICA - 6



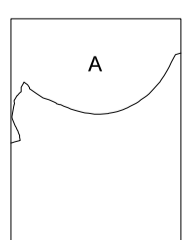
VELIKA GORICA - 6

VELIKA GORICA - 8


5
000



KATASTARSKE OPĆINE:
A - Žitnjak
B - Jakuševac



IZMJERA:
A - tahimetrija, ortogonal
B - fotogrametrija
C - komasacija
D - grafička




MJERILO 1:5000

Izradba: Gradski ured za katastar i geodetske poslove Grada Zagreba
prosinac 2013.


5
067
000

VELIKA GORICA - 7


VELIKA GORICA - 7



5
063
000



KATASTARSKE OPĆINE:
A - Žitnjak



IZMJERA:
A - tahimetrija, ortogonal
B - fotogrametrija
C - komasacija
D - grafička



MJERILO 1:5000

Izrada: Gradski ured za katastar i geodetske poslove Grada Zagreba
prosinac 2013.

5
067
000

VELIKA GORICA - 8

DONJA STUBICA - 45



ZAGREB - 4

ZAGREB - 6

ZAGREB - 15

005
94,5
5


5
082
000
2008

KATASTARSKE OPĆINE:

- A - Markuševac
- B - Gračani

IZMJERA:

- A - tahimetrija, ortogonal
- B - fotogrametrija
- C - komasacija
- D - grafička



MJERILO 1:5000

Izrada: Gradski ured za katastar i geodetske poslove Grada Zagreba
prosinac 2013.

ZAGREB - 5

DONJA STUBICA - 46



ZAGREB - 5

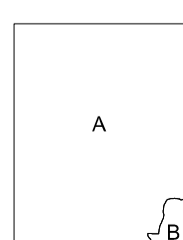
ZAGREB - 7

05/2
87/5
5

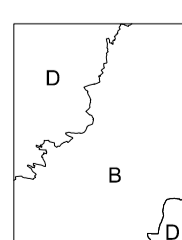
ZAGREB - 16

Izradba: Gradski ured za katastar i geodetske poslove Grada Zagreba
prosinac 2013.

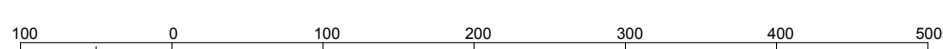
5
082
000



KATASTARSKE OPĆINE:
A - Markuševac
B - Čučerje



IZMJERA:
A - tahimetrija, ortogonal
B - fotogrametrija
C - komasacija
D - grafička



MJERILO 1:5000

ZAGREB - 6



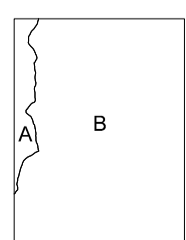
ZAGREB - 6

ZAGREB - 8

ZAGREB - 17

000
5
581

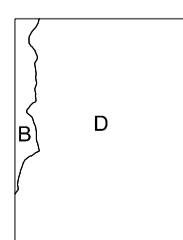
5
082
000



KATASTARSKE OPĆINE:

A - Markuševec

B - Čučerje




IZMJERA:

A - tahimetrija, ortogonal

B - fotogrametrija

C - komasacija

D - grafička

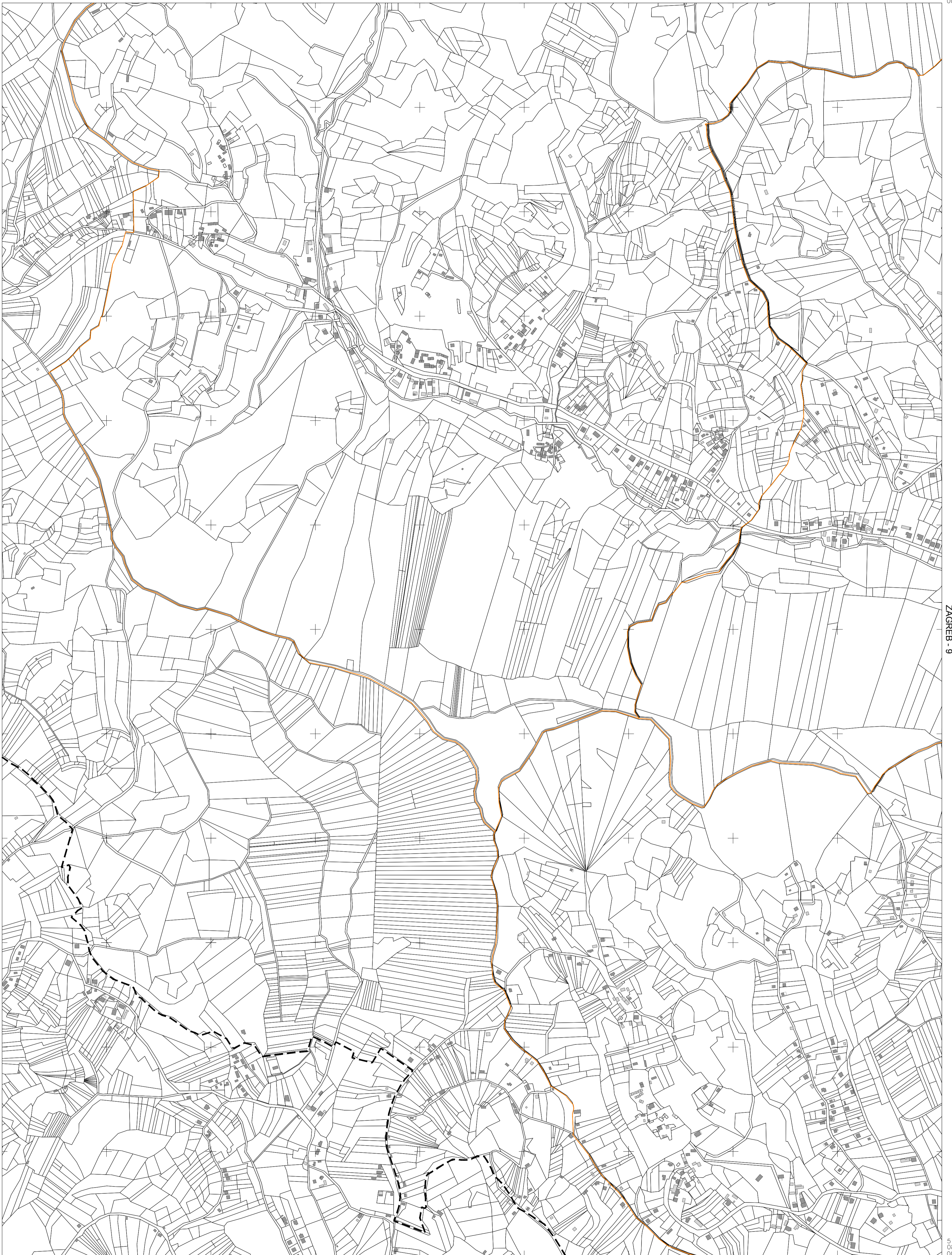


MJERILO 1:5000

Izradba: Gradski ured za katastar i geodetske poslove Grada Zagreba
prosinac 2013.

ZAGREB - 7

5
083
200



ZAGREB - 7

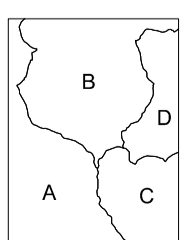
ZAGREB - 9

ZAGREB - 18


Izrada: Gradski ured za katastar i geodetske poslove Grada Zagreba
prosinac 2013.

5
583
520

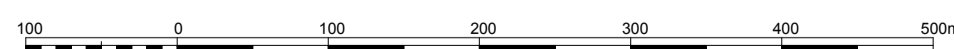
5
585
500



KATASTARSKE OPĆINE:
A - Čučerje
B - Goranec
C - Đurđekovec
D - Vugrovec



IZMJERA:
A - tahimetrija, ortogonal
B - fotogrametrija
C - komasacija
D - grafička



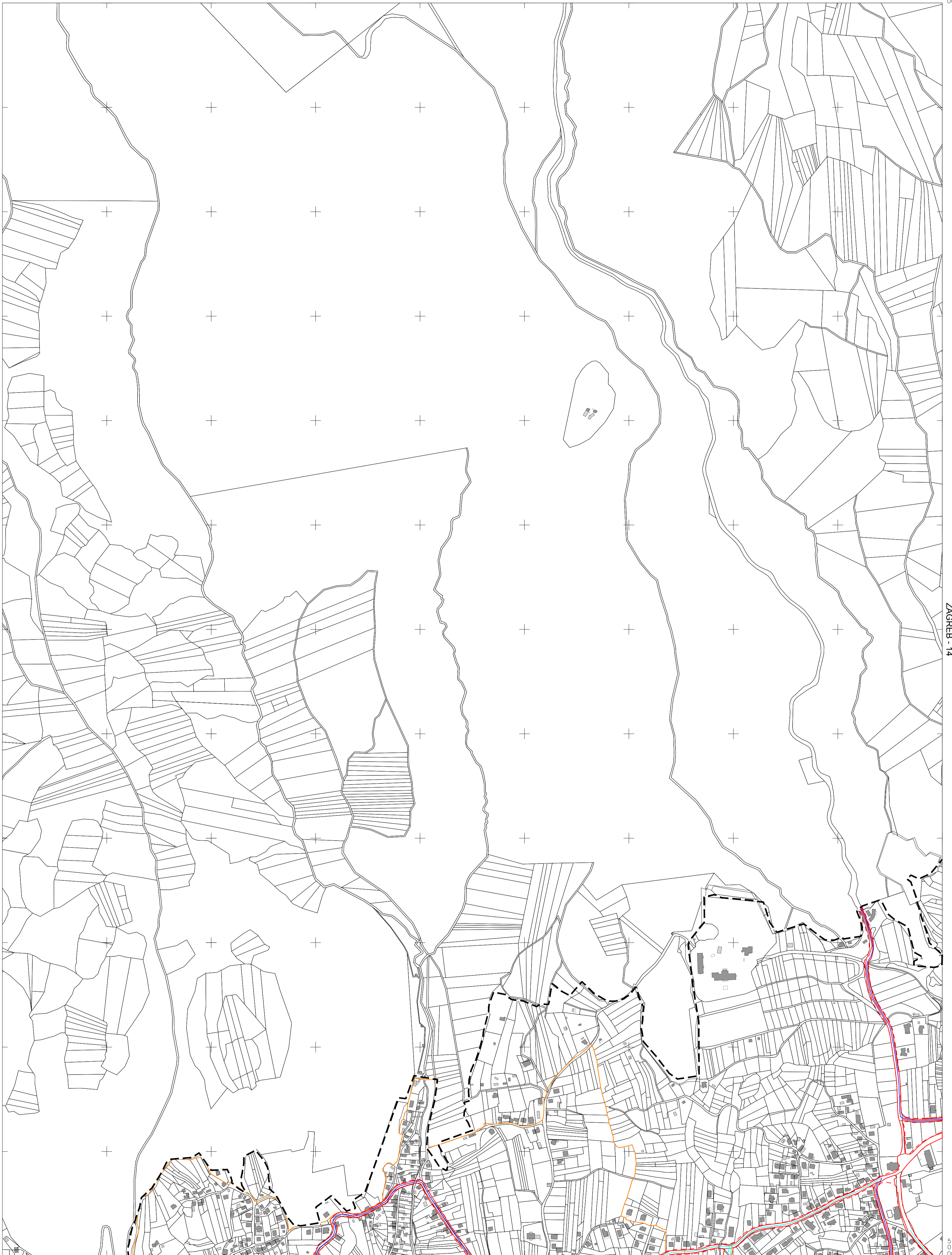
MJERILO 1:5000

ZAGREB - 8

ZAGREB - 3

ZAGREB - 12

ZAGREB - 14

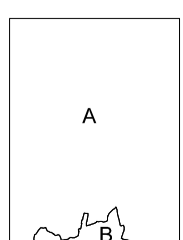


5
572
000

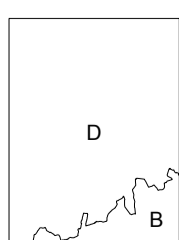
ZAGREB - 23

Izrada: Gradski ured za katastar i geodetske poslove Grada Zagreba
prosinac 2013.

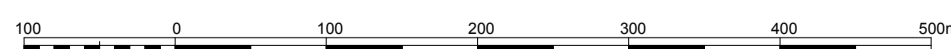
5
079
000
574
250



KATASTARSKE OPĆINE:
A - Sestine
B - Mikulici



IZMJERA:
A - tahimetrija, ortogonal
B - fotogrametrija
C - komasacija
D - grafička

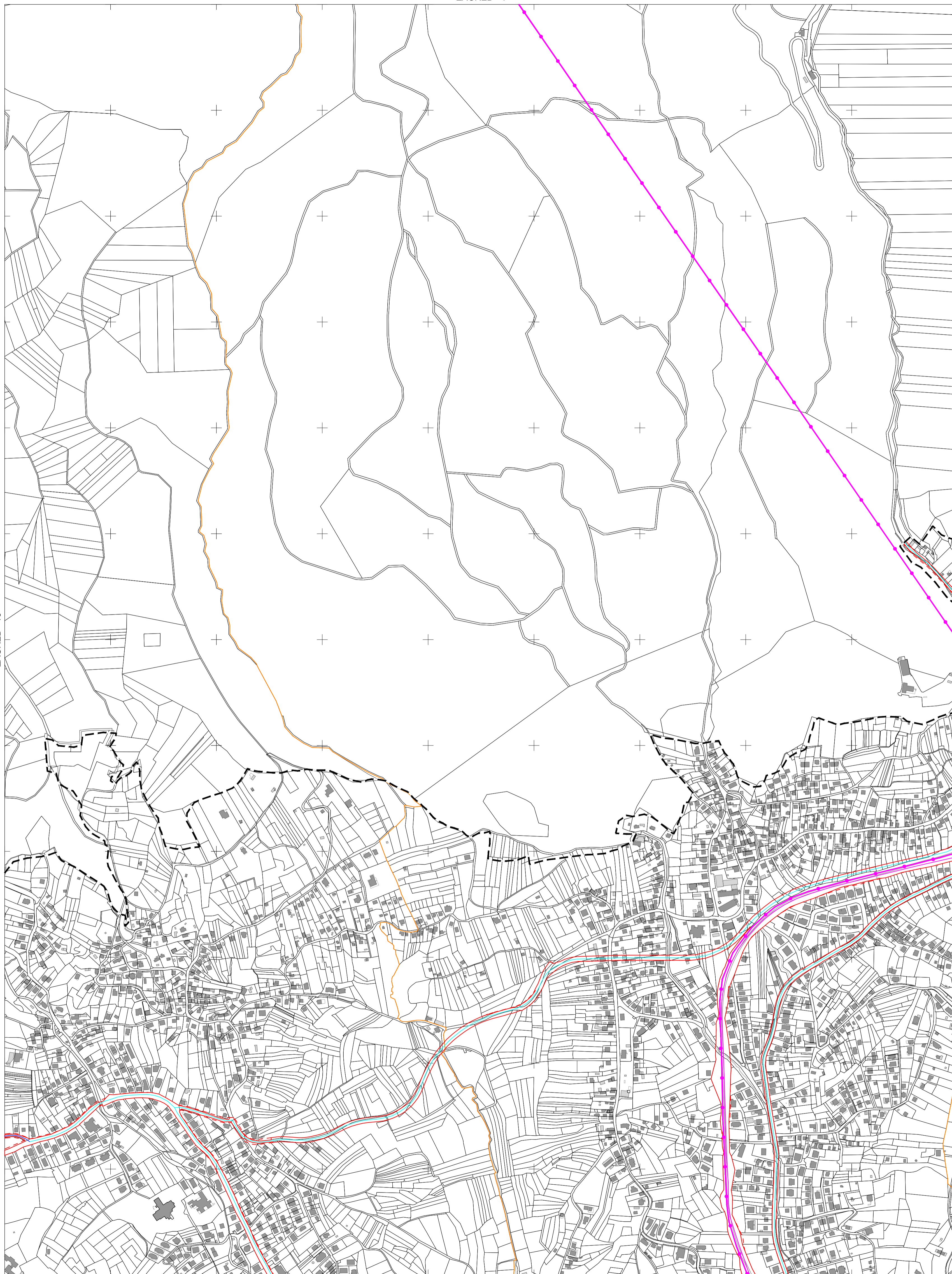


MJERILO 1:5000

ZAGREB - 4

ZAGREB - 13

ZAGREB - 15

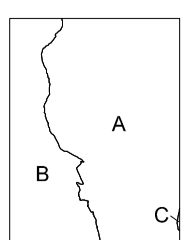


ZAGREB - 24

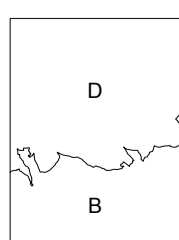
Izrada: Gradski ured za katastar i geodetske poslove Grada Zagreba
prosinac 2013.

5
076
000

5
576
500



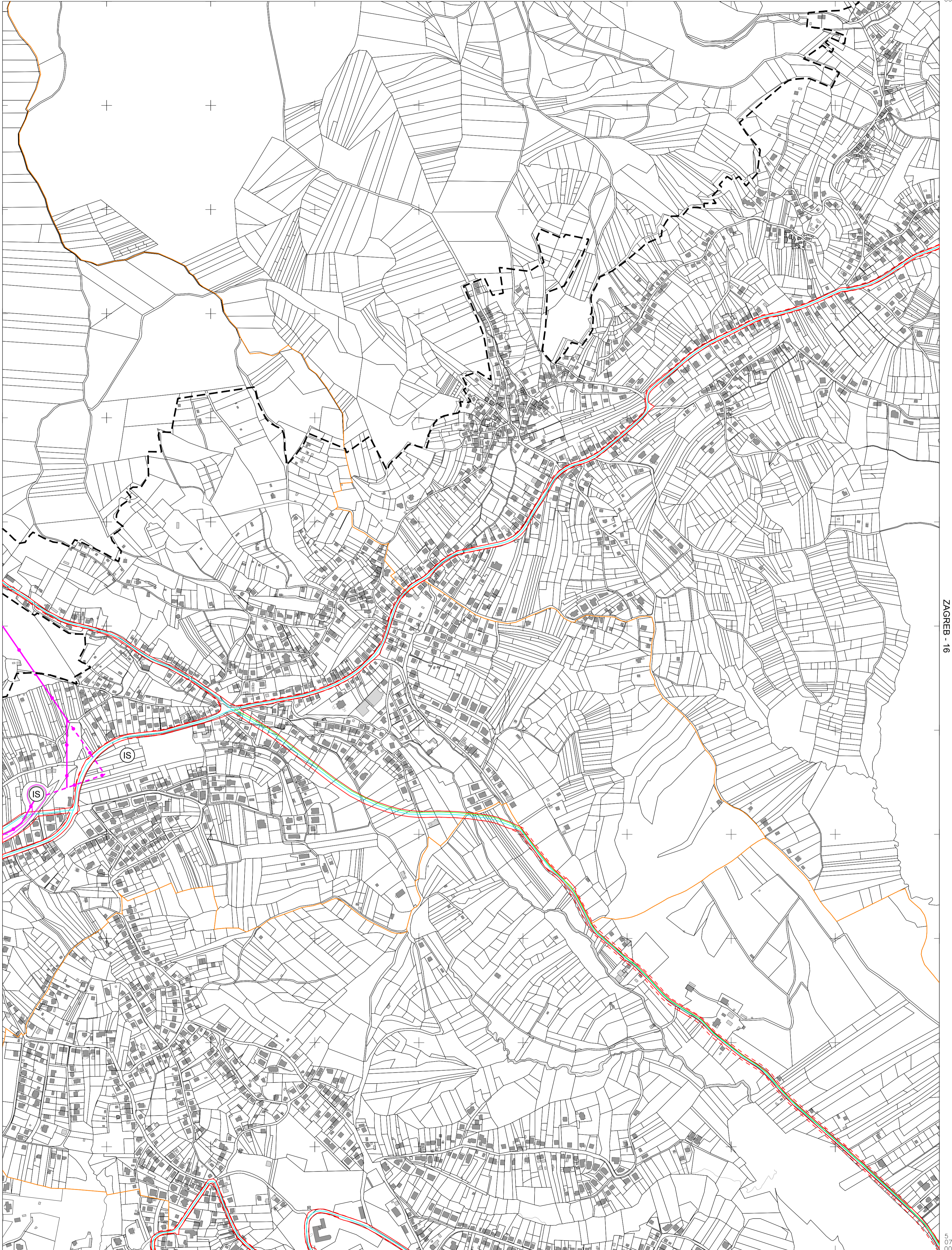
KATASTARSKE OPĆINE:
A - Gračani
B - Šestine
C - Remete



IZMJERA:
A - tahimetrija, ortogonal
B - fotogrametrija
C - komasacija
D - grafička



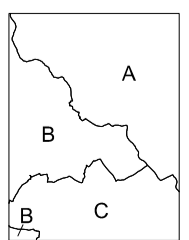
MJERILO 1:5000



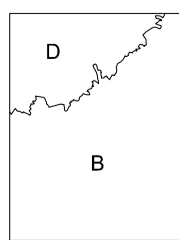
ZAGREB - 14

ZAGREB - 16

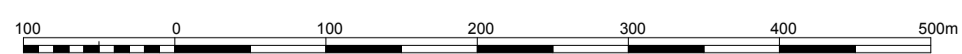
005 945



KATASTARSKE OPĆINE:
A - Markuševac
B - Gračani
C - Remete



IZMJERA:
A - tahimetrija, ortogonal
B - fotogrametrija
C - komasacija
D - grafička



MJERILO 1:5000

Izrada: Gradski ured za katastar i geodetske poslove Grada Zagreba
prosinac 2013.



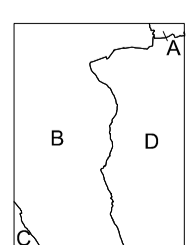
ZAGREB - 15

ZAGREB - 17

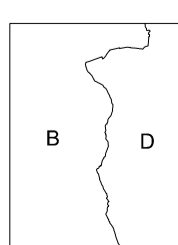
ZAGREB - 26

05,4
8,7,5
5


5 079 000
5 381 000



KATASTARSKE OPĆINE:
A - Čučerje
B - Markuševac
C - Remete
D - Granešina



IZMJERA:
A - tahimetrija, ortogonal
B - fotogrametrija
C - komasacija
D - grafička

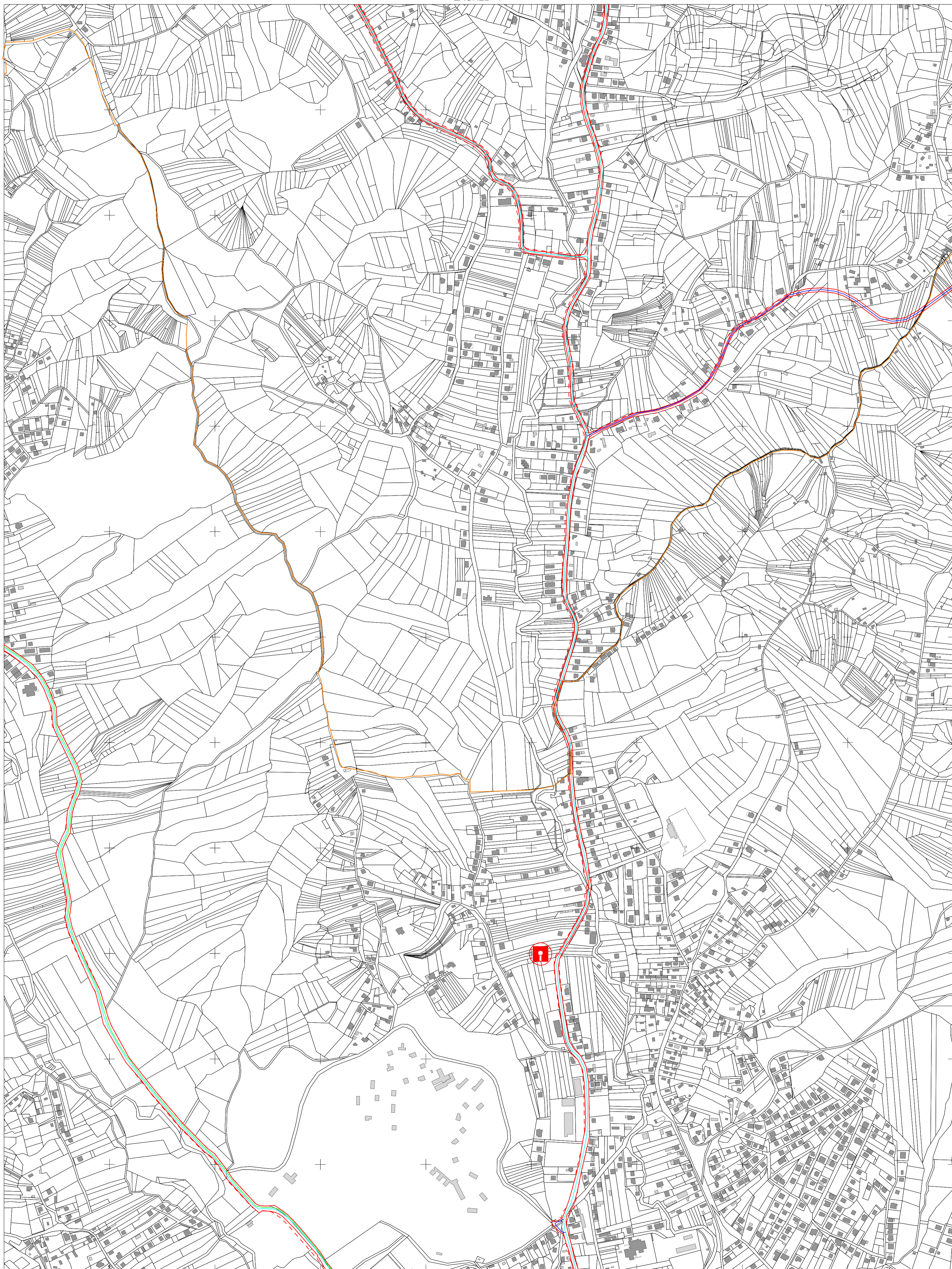


MJERILO 1:5000

Izradba: Gradski ured za katastar i geodetske poslove Grada Zagreba
prosinac 2013.

ZAGREB - 16

ZAGREB - 7



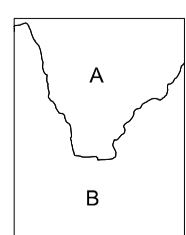
ZAGREB - 16

ZAGREB - 18


ZAGREB - 27

000
195
5


5
079
000



KATASTARSKE OPĆINE:
A - Čučerje
B - Granešina

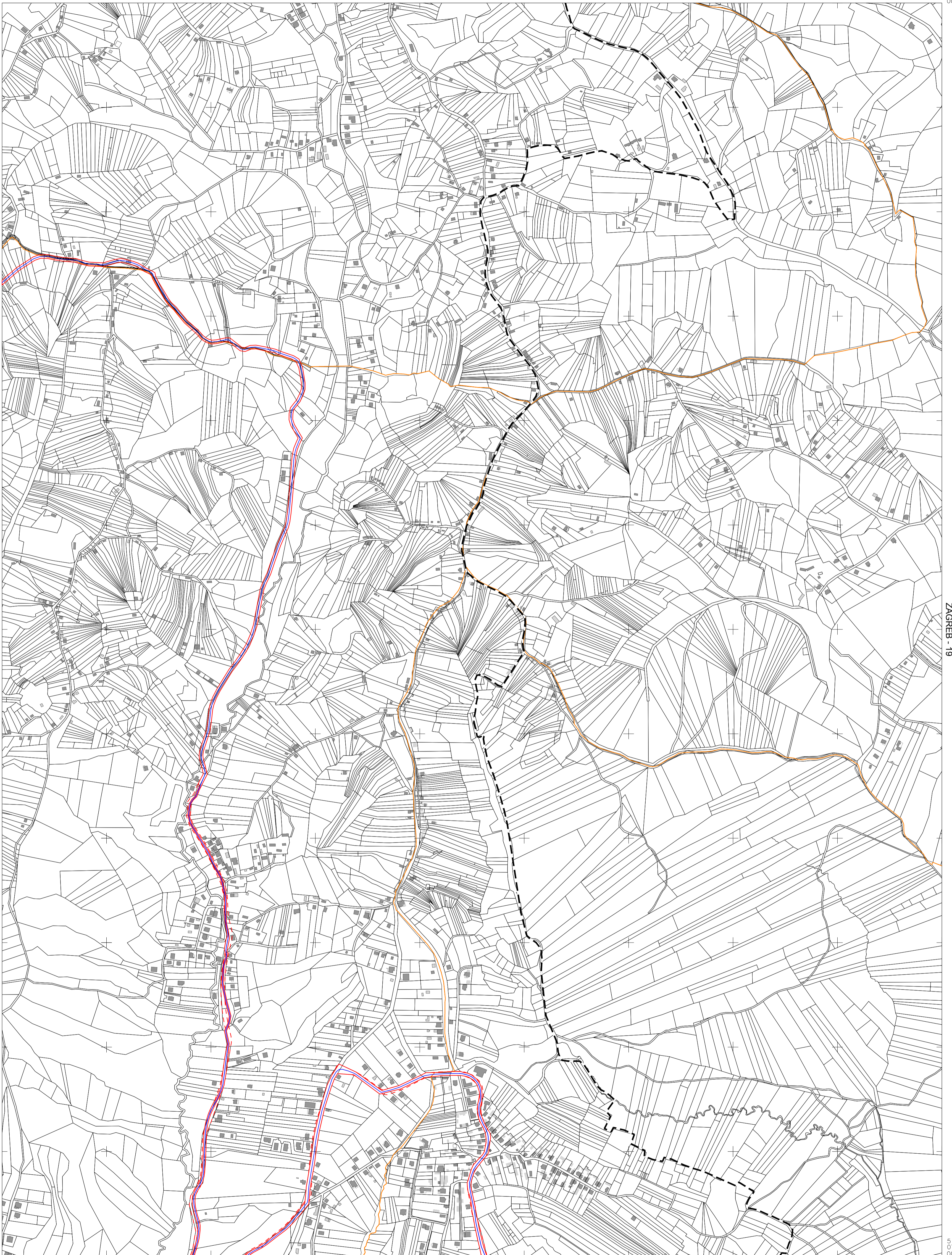


IZMJERA:
A - tahimetrija, ortogonal
B - fotogrametrija
C - komasacija
D - grafička



MJERILO 1:5000

Izradba: Gradski ured za katastar i geodetske poslove Grada Zagreba
prosinac 2013.



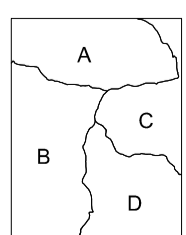
ZAGREB - 17

ZAGREB - 19

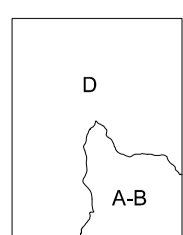
ZAGREB - 28

5
593
293

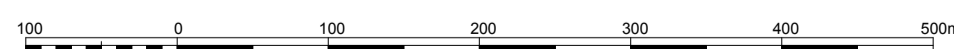
5
079
000
595
500



KATASTARSKE OPĆINE:
A - Cučerje
B - Granešina
C - Durdakovec
D - Sesvete



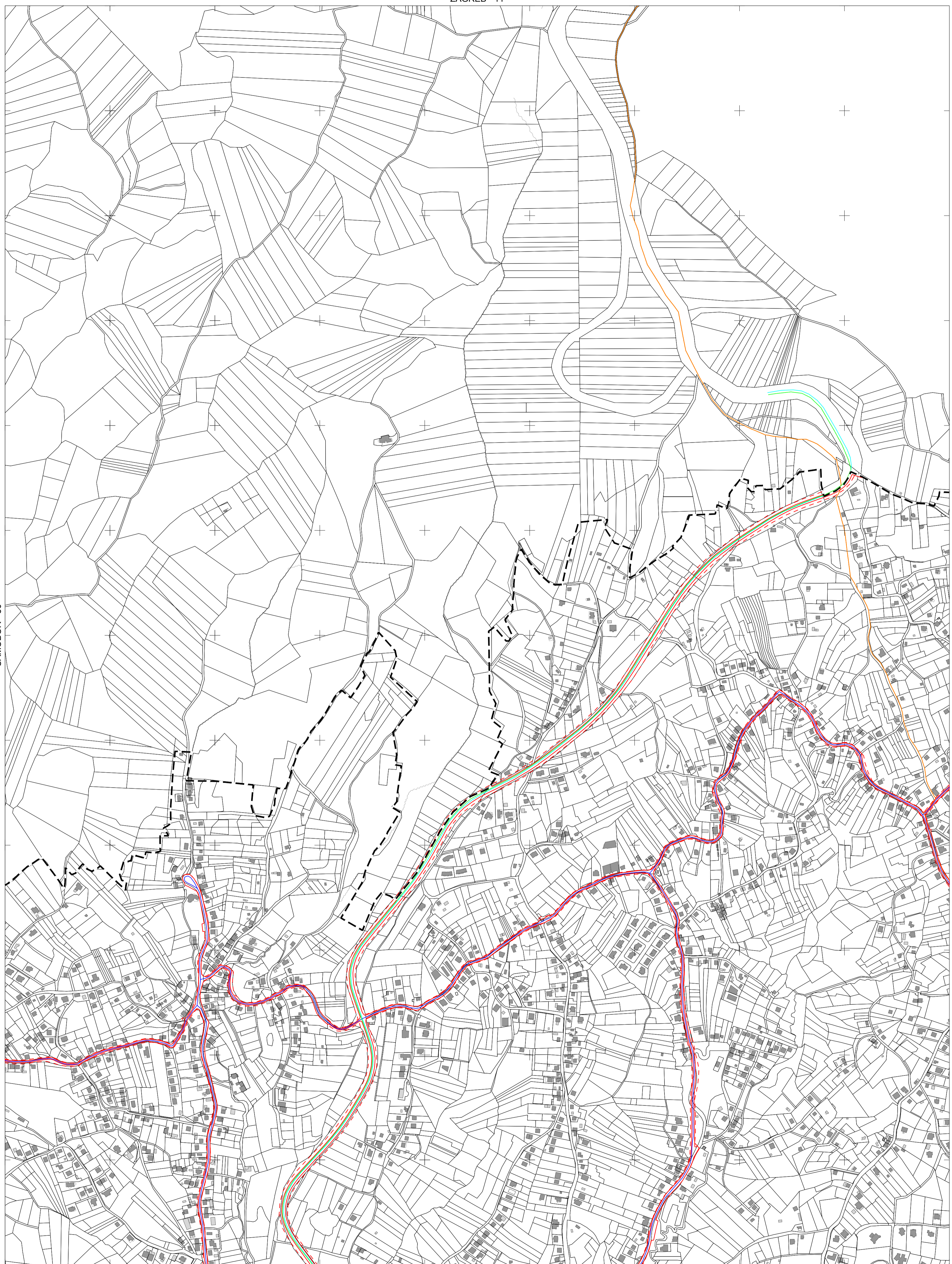
IZMJERA:
A - tahimetrij, ortogonal
B - fotogrametrija
C - komasacija
D - grafička



MJERILO 1:5000

Izrada: Gradski ured za katastar i geodetske poslove Grada Zagreba
prosinac 2013.

ZAGREB - 11

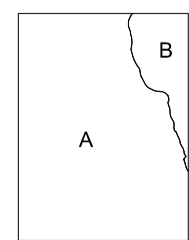


SAMOBOR - 30

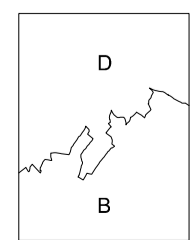
ZAGREB - 22

ZAGREB - 31

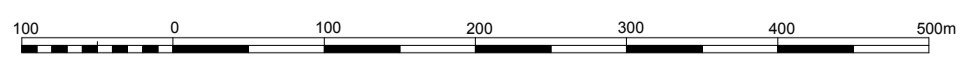
5 076 000



KATASTARSKE OPĆINE:
A - Gornji Stenjevec
B - Gornje Vrapče



IZMJERA:
A - tahimetrija, ortogonal
B - fotogrametrija
C - komasacija
D - graficka

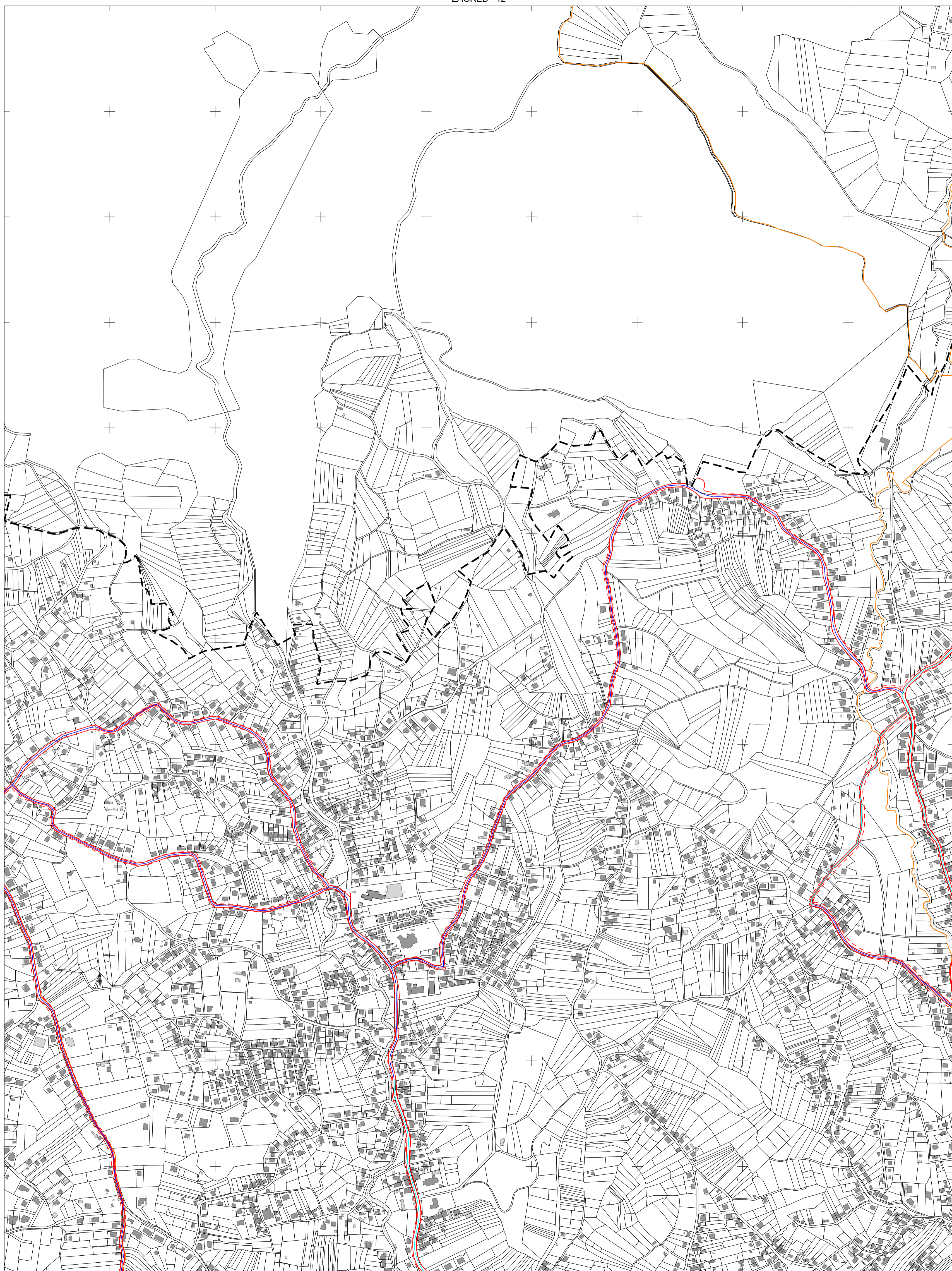


MJERILO 1:5000

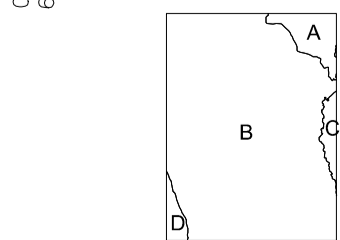
Izrada: Gradski ured za katastar i geodetske poslove Grada Zagreba
prosinac 2013.

ZAGREB - 21

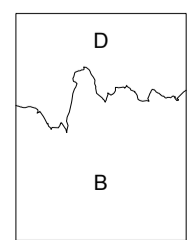
ZAGREB - 23



052
695
5



KATASTARSKE OPĆINE:
A - Šestine
B - Gornje Vrapče
C - Mikulici
D - Gornji Stenjevec



IZMJERA:
A - tahimetrija, ortogonal
B - fotogrametrija
C - komasacija
D - grafička

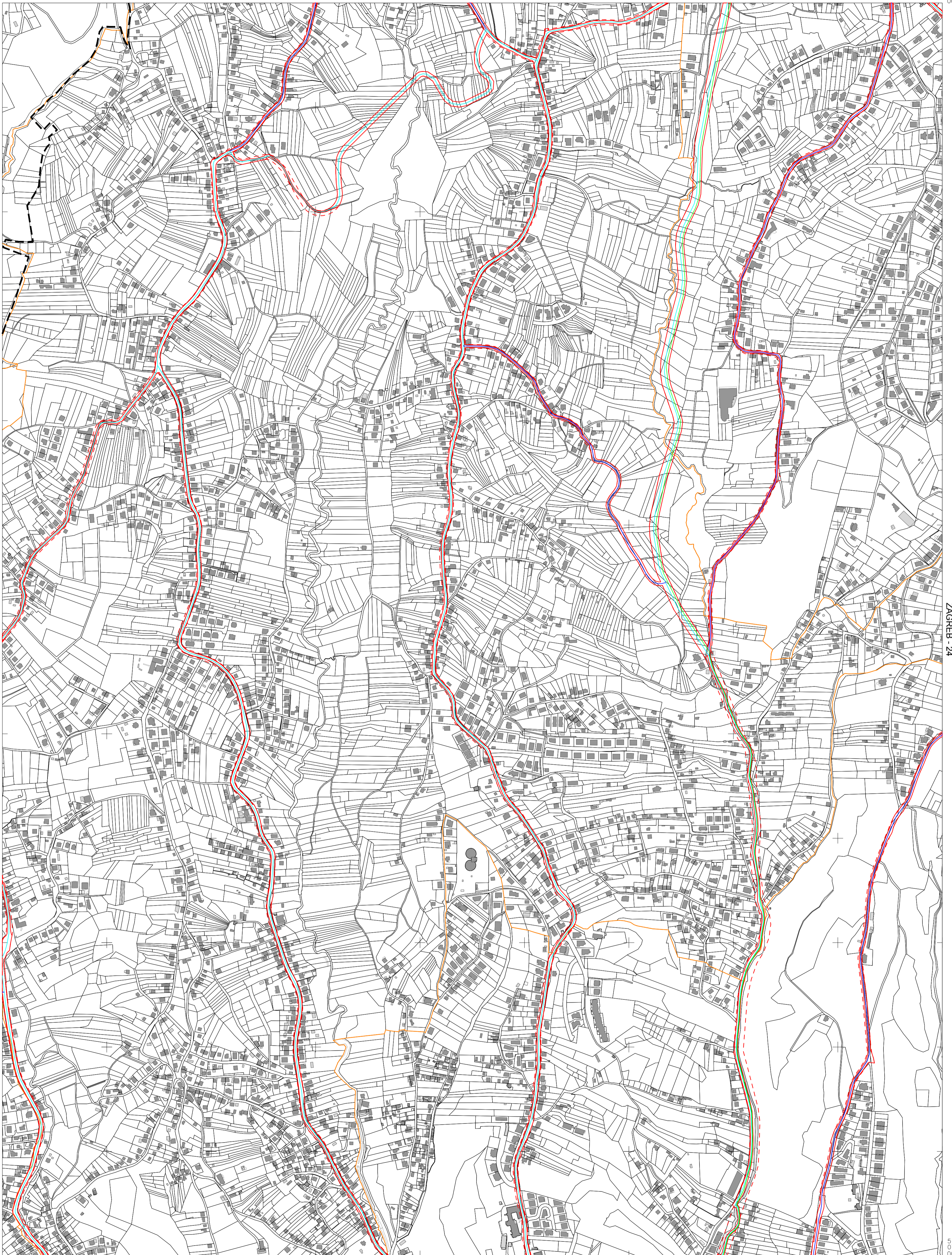


MJERILO 1:5000

Izradba: Gradski ured za katastar i geodetske poslove Grada Zagreba
prosinac 2013.

5
076
000
5J22
522
000

ZAGREB - 22

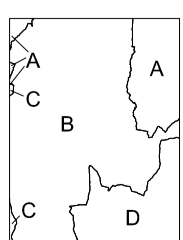


ZAGREB - 22

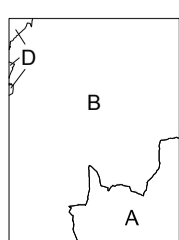
ZAGREB - 21

000
572
5


574
500
250



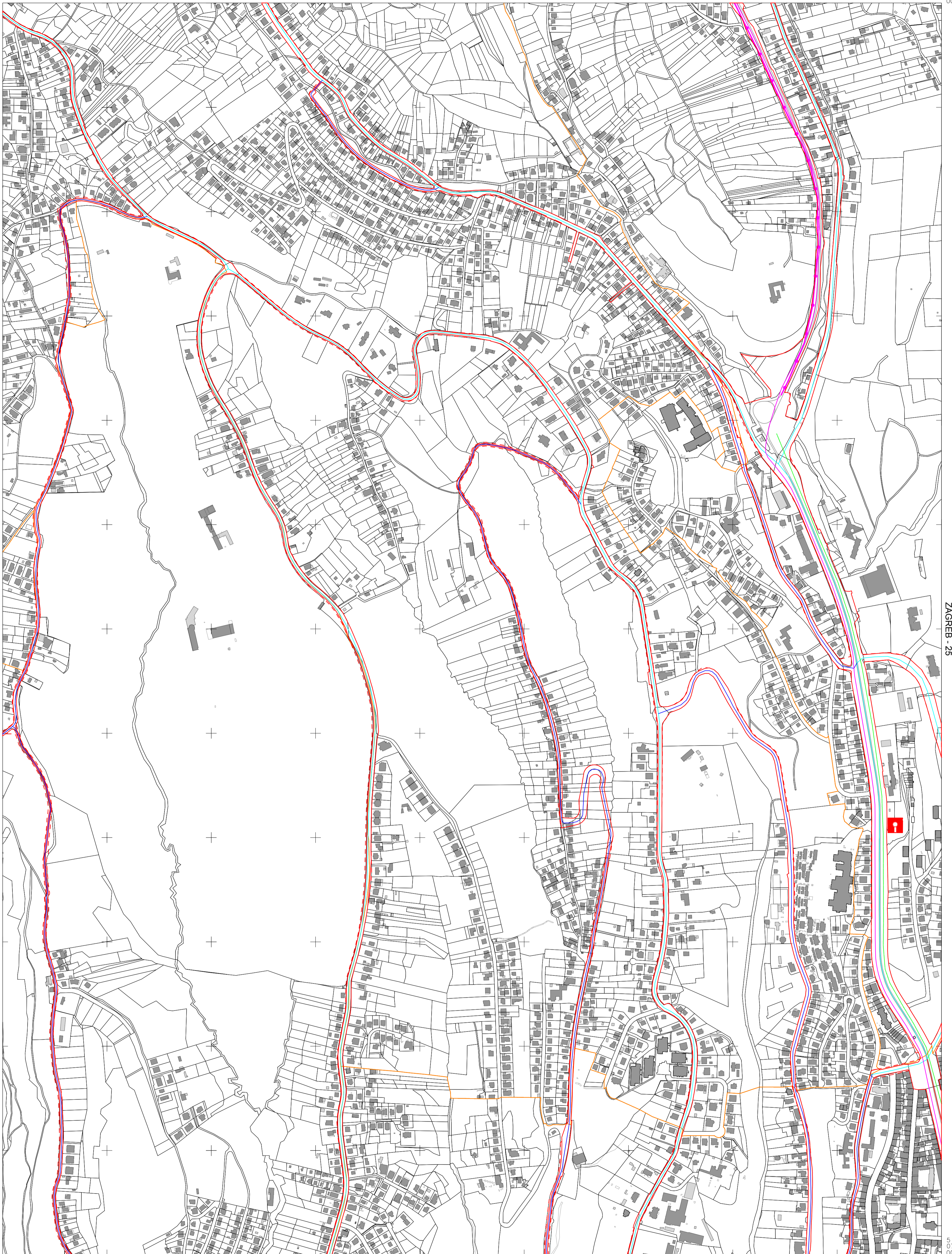
KATASTARSKE OPĆINE:
A - Sestine
B - Mikulčići
C - Gornje Vrapče
D - Črnomerec



IZMJERA:
A - tahimetrija, ortogonal
B - fotogrametrija
C - komasacija
D - grafička



MJERILO 1:5000

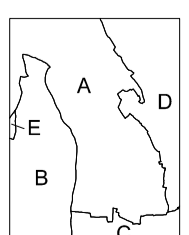


ZAGREB - 23

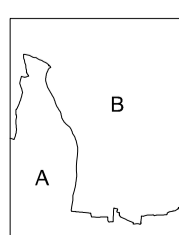
ZAGREB - 25

5
574
250


5
076
000
576
500



KATASTARSKE OPĆINE:
A - Sestine
B - Črnomerec
C - Centar
D - Gračani
E - Mikulčići

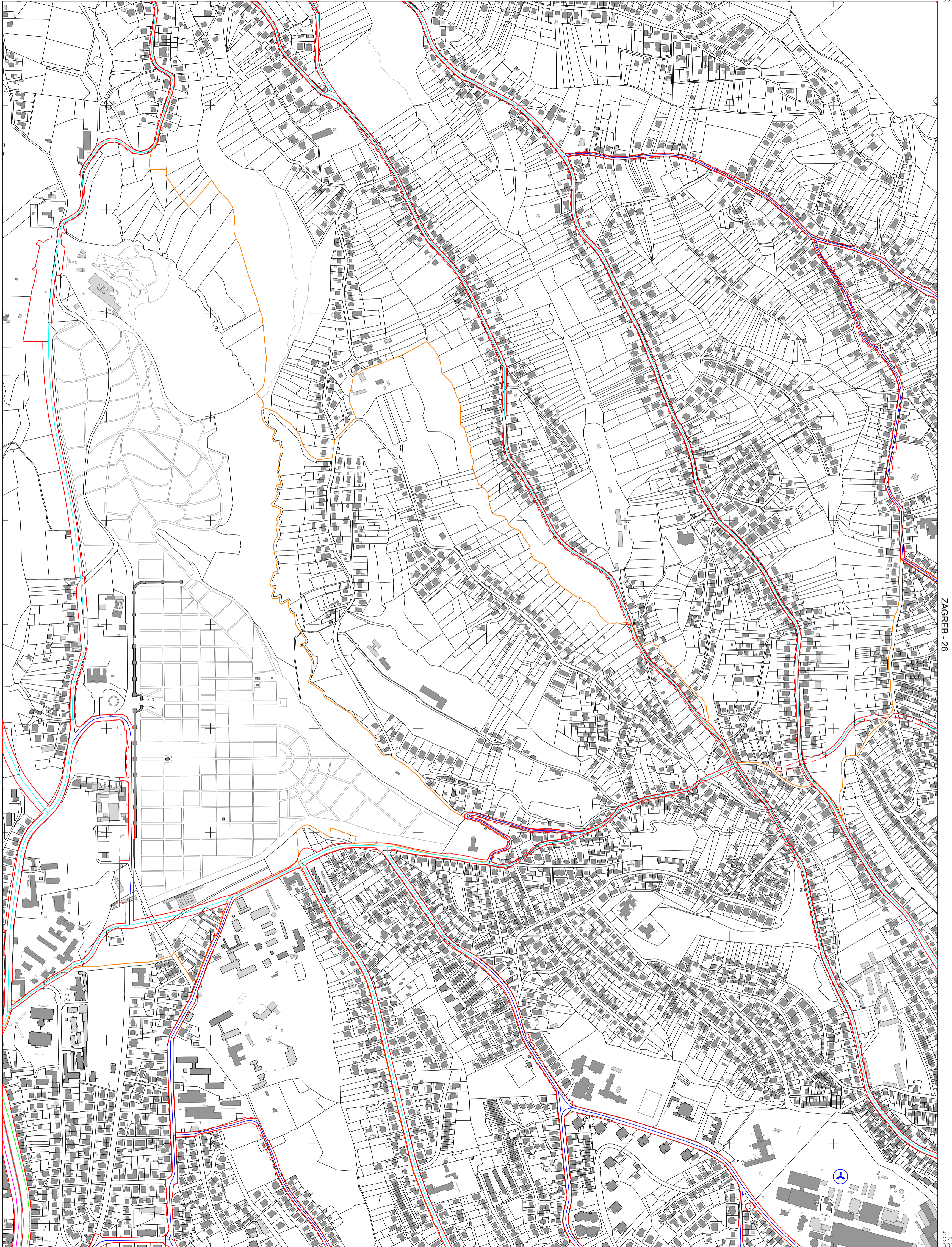


IZMJERA:
A - tahimetrija, ortogonal
B - fotogrametrija
C - komasacija
D - grafička



MJERILO 1:5000

Izrada: Gradski ured za katastar i geodetske poslove Grada Zagreba
prosinac 2013.



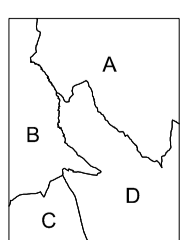
ZAGREB - 24

ZAGREB - 26

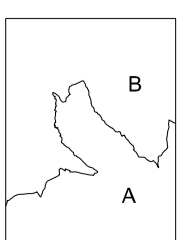
ZAGREB - 36

005 945

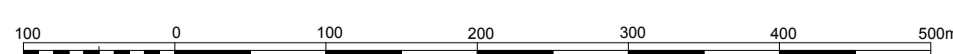
5 076 000
5 076 000
5 076 000



KATASTARSKE OPĆINE:
A - Remete
B - Gračani
C - Centar
D - Maksimir

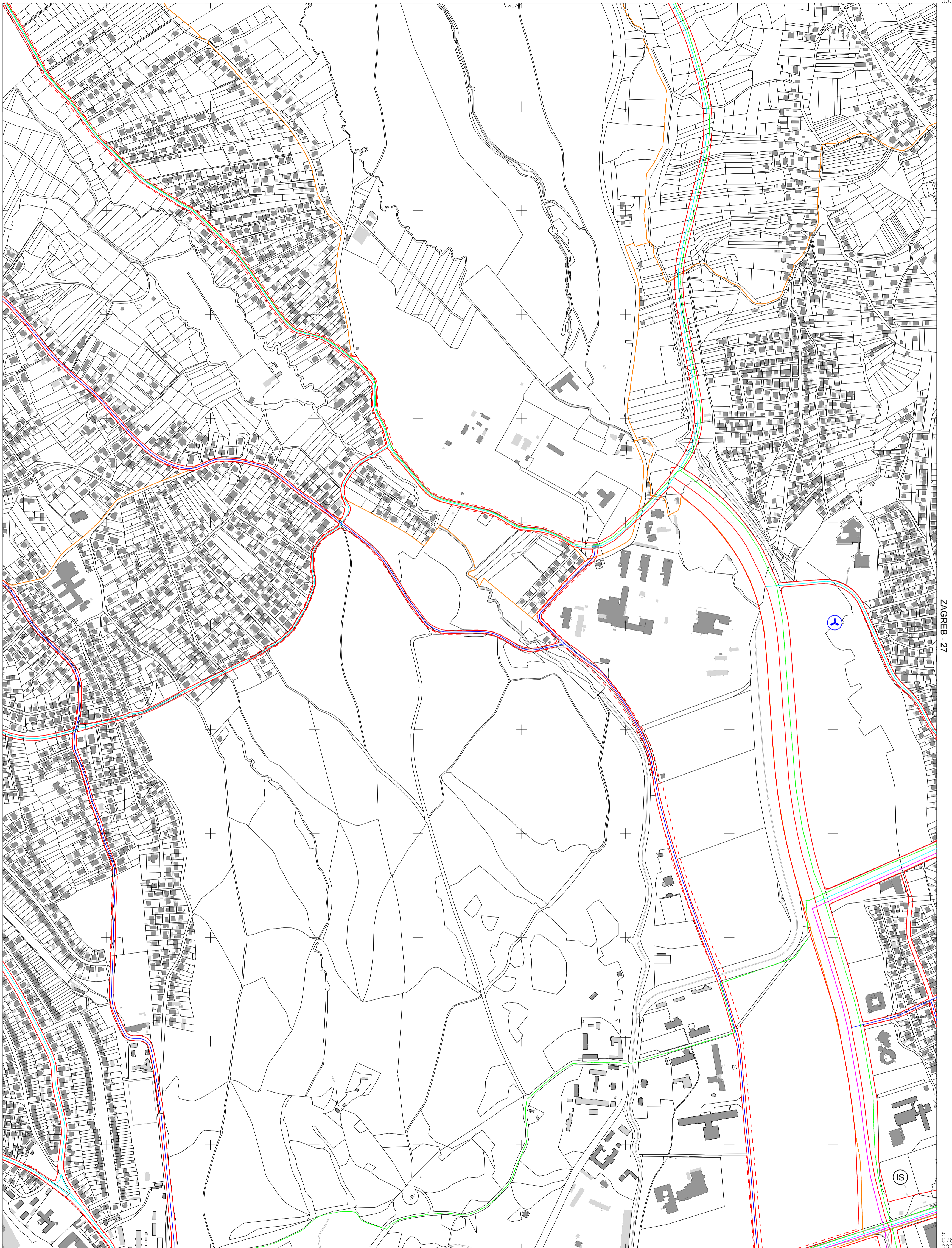


IZMJERA:
A - tahimetrija, ortogonal
B - fotogrametrija
C - komasacija
D - grafička



MJERILO 1:5000

Izrada: Gradski ured za katastar i geodetske poslove Grada Zagreba
prosinac 2013.

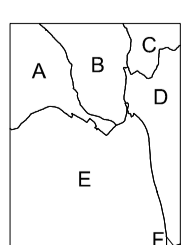


ZAGREB - 25

ZAGREB - 27

054
8745
5

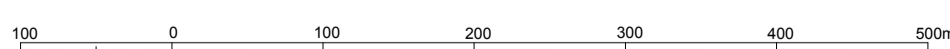
5 076
000
5 381
000



KATASTARSKE OPĆINE:
A - Remete
B - Markuševac
C - Granešina
D - Dubrava
E - Maksimir
F - Peščenica



IZMJERA:
A - tahimetrija, ortogonal
B - fotogrametrija
C - komasacija
D - grafička



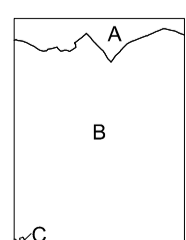
MJERILO 1:5000

Izradba: Gradski ured za katastar i geodetske poslove Grada Zagreba
prosinac 2013.

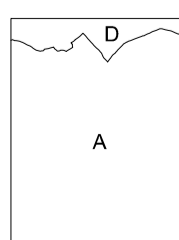


ZAGREB - 26

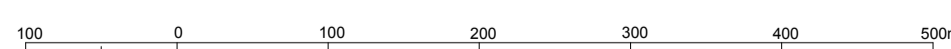
ZAGREB - 28



KATASTARSKE OPĆINE:
A - Granešina
B - Dubrava
C - Peščenica



IZMJERA:
A - tahimetrija, ortogonal
B - fotogrametrija
C - komasacija
D - grafička



MJERILO 1:5000

ZAGREB - 18



ZAGREB - 27

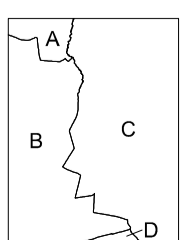
ZAGREB - 29

ZAGREB - 38

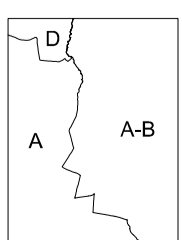
Izrada: Gradski ured za katastar i geodetske poslove Grada Zagreba
prosinac 2013.

5
583
250


5
076
000
585
500



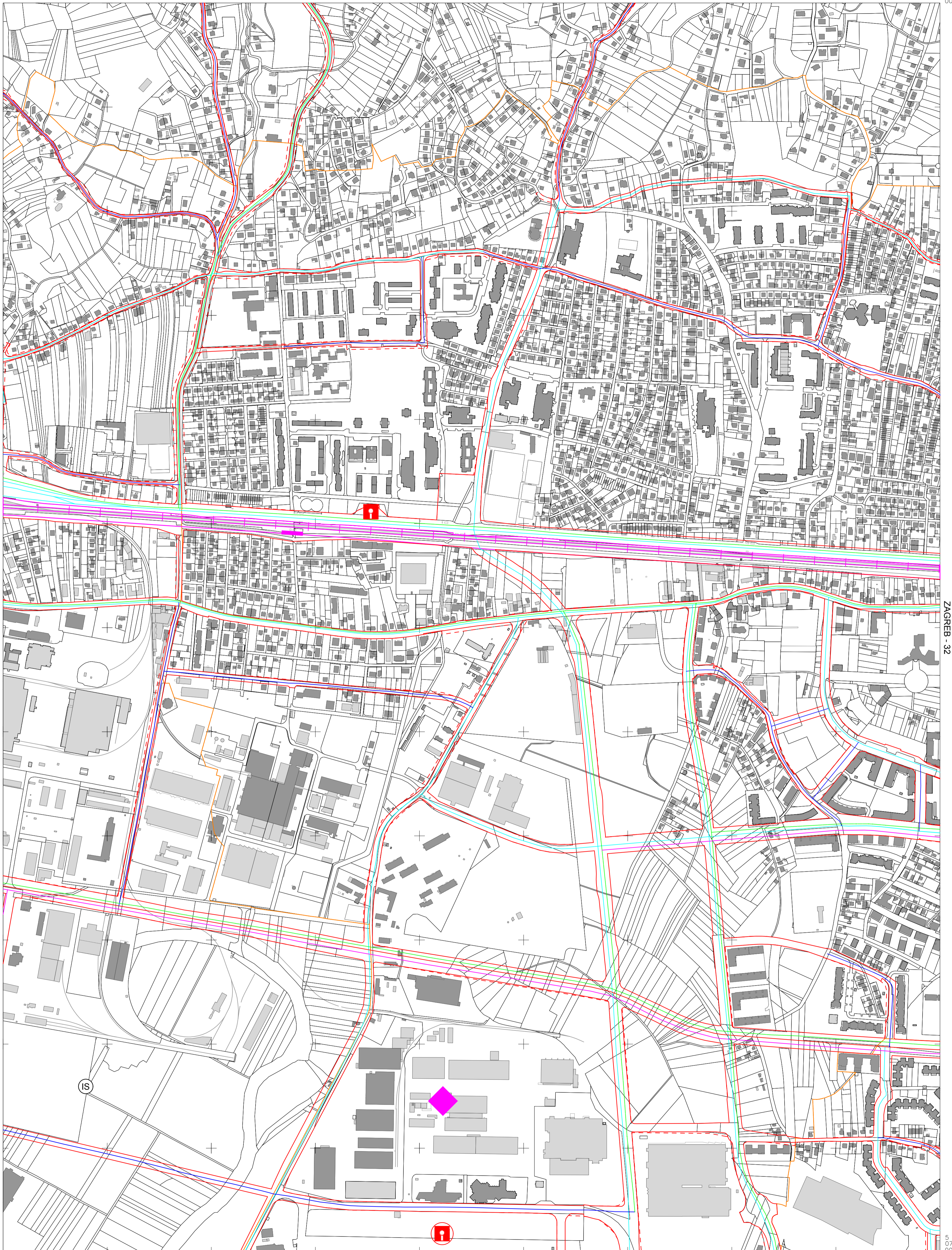
KATASTARSKE OPĆINE:
A - Granešina
B - Dubrava
C - Sesvete
D - Resnik



IZMJERA:
A - tahimetrija, ortogonal
B - fotogrametrija
C - komasacija
D - grafička

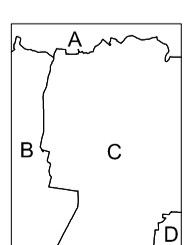


MJERILO 1:5000

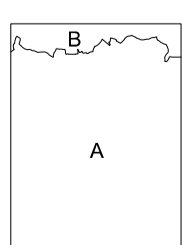


SAMOBOR - 40

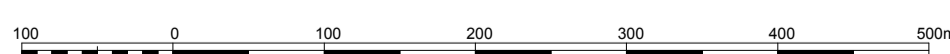
ZAGREB - 32



KATASTARSKE OPĆINE:
A - Gornji Stenjevec
B - Podsused
C - Stenjevec
D - Vrapče

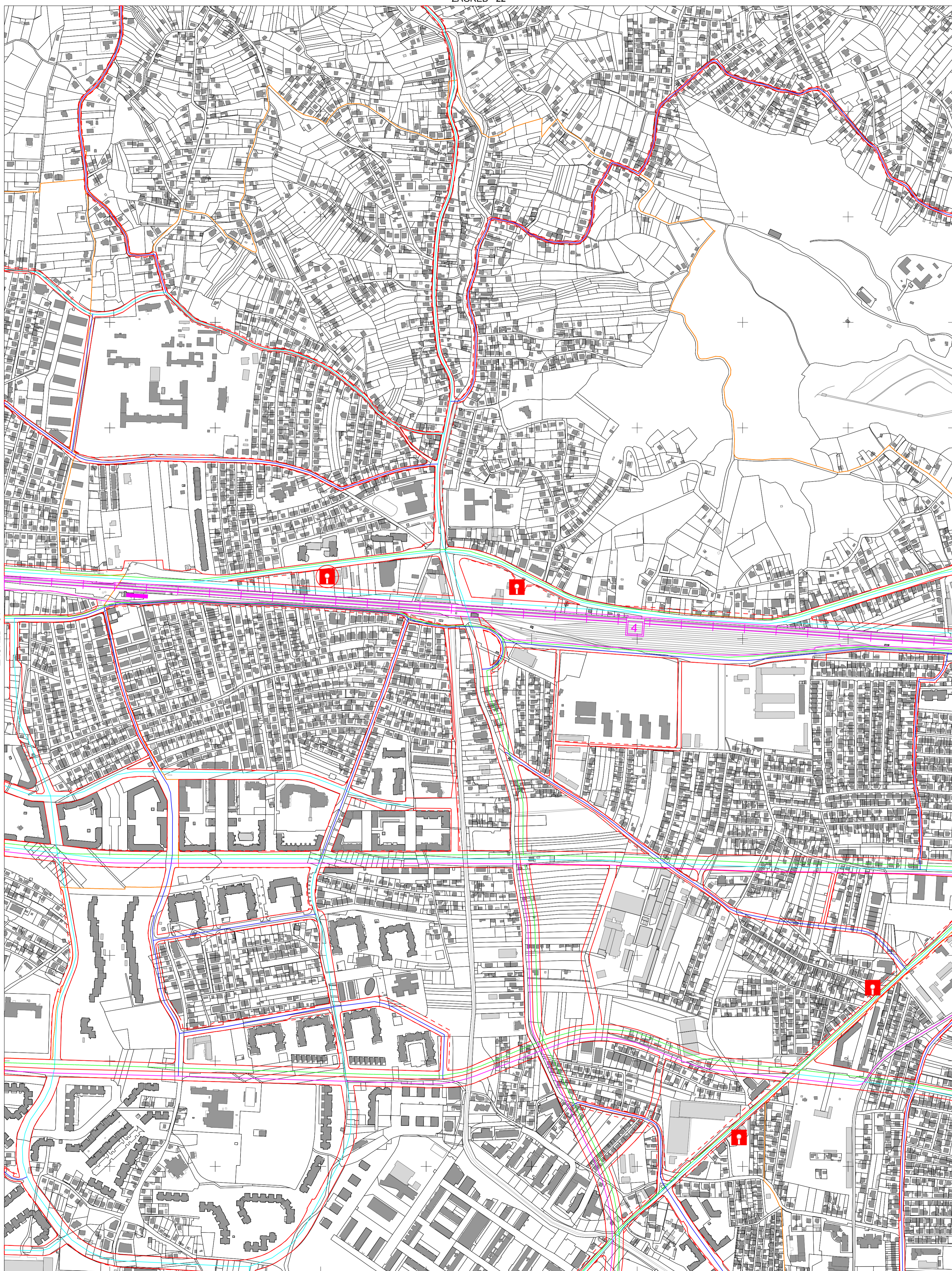


IZMJERA:
A - tahimetrija, ortogonal
B - fotogrametrija
C - komasacija
D - grafička



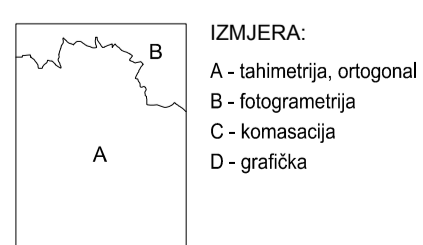
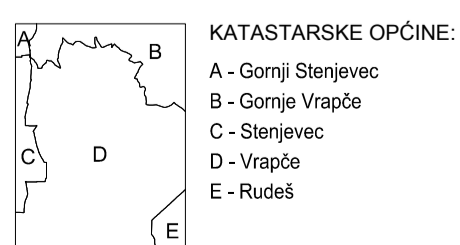
MJERILO 1:5000

Izrada: Gradski ured za katastar i geodetske poslove Grada Zagreba
prosinac 2013.



ZAGREB - 31

ZAGREB - 33



MJERILO 1:5000

Izradba: Gradski ured za katastar i geodetske poslove Grada Zagreba
prosinac 2013.

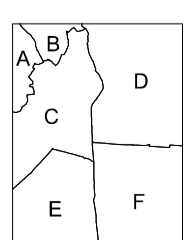


ZAGREB - 32

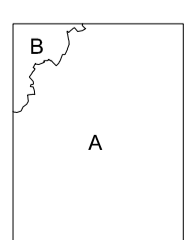
ZAGREB - 34

5
572
000


5
073
000



KATASTARSKE OPĆINE:
A - Gornje Vrapče
B - Mikulići
C - Vrapče
D - Črnomerec
E - Rudeš
F - Trešnjevka



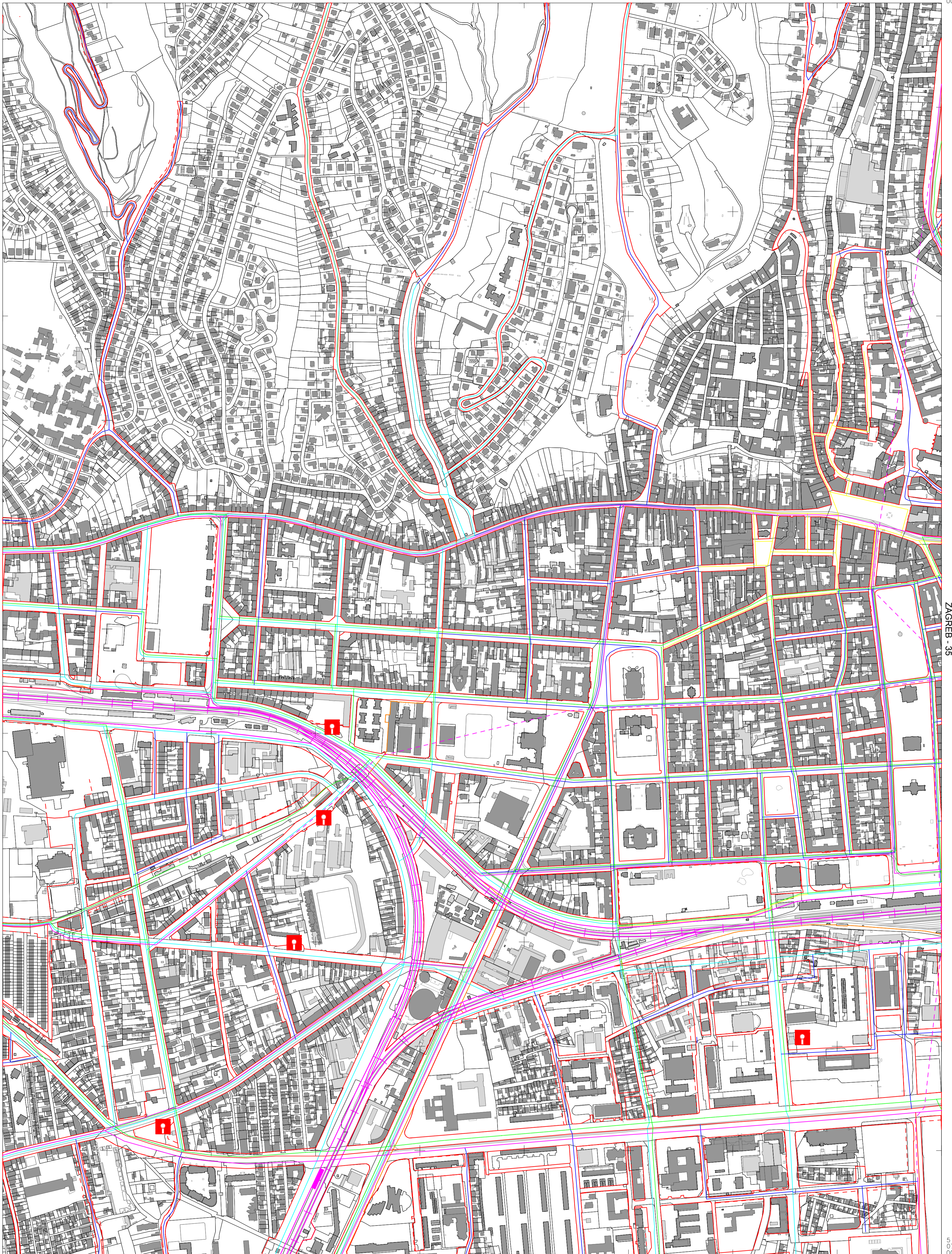
IZMJERA:
A - tahimetrija, ortogonal
B - fotogrametrija
C - komasacija
D - grafička



MJERILO 1:5000

Izradba: Gradski ured za katastar i geodetske poslove Grada Zagreba
prosinac 2013.

5
074
250



ZAGREB - 33

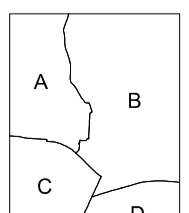
ZAGREB - 35

ZAGREB - 44


5
574
250

5
073
000

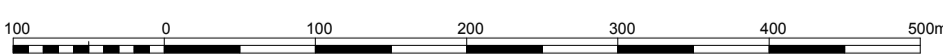
5
576
500



KATASTARSKE OPĆINE:
A - Črnomerec
B - Centar
C - Trešnjevka
D - Trnje



IZMJERA:
A - tahimetrija, ortogonal
B - fotogrametrija
C - komasacija
D - grafička



MJERILO 1:5000

Izrada: Gradski ured za katastar i geodetske poslove Grada Zagreba
prosinac 2013.



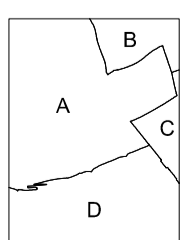
ZAGREB - 34

ZAGREB - 36


ZAGREB - 35

005 945

5 073 000
5 270 720



KATASTARSKE OPĆINE:
A - Centar
B - Maksimir
C - Peščenica
D - Trnje

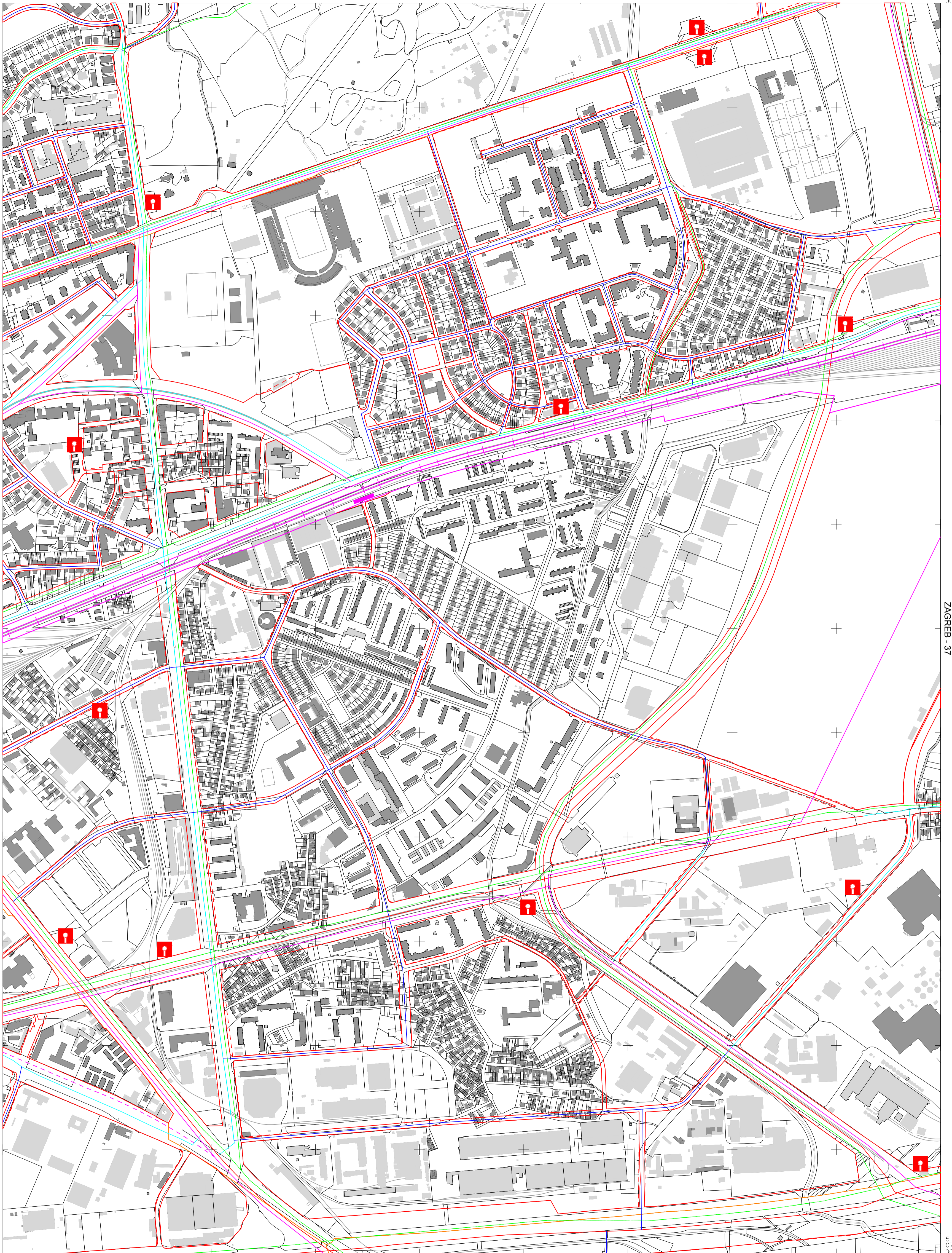


IZMJERA:
A - tahimetrija, ortogonal
B - fotogrametrija
C - komasacija
D - grafička



MJERILO 1:5000

Izrada: Gradski ured za katastar i geodetske poslove Grada Zagreba
prosinac 2013.



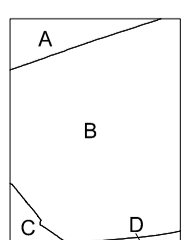
ZAGREB - 35

ZAGREB - 37


ZAGREB - 46

054
87,5
5


5 073 000
5 981 000



KATASTARSKE OPĆINE:
A - Maksimir
B - Peščenica
C - Trnje
D - Žitnjak



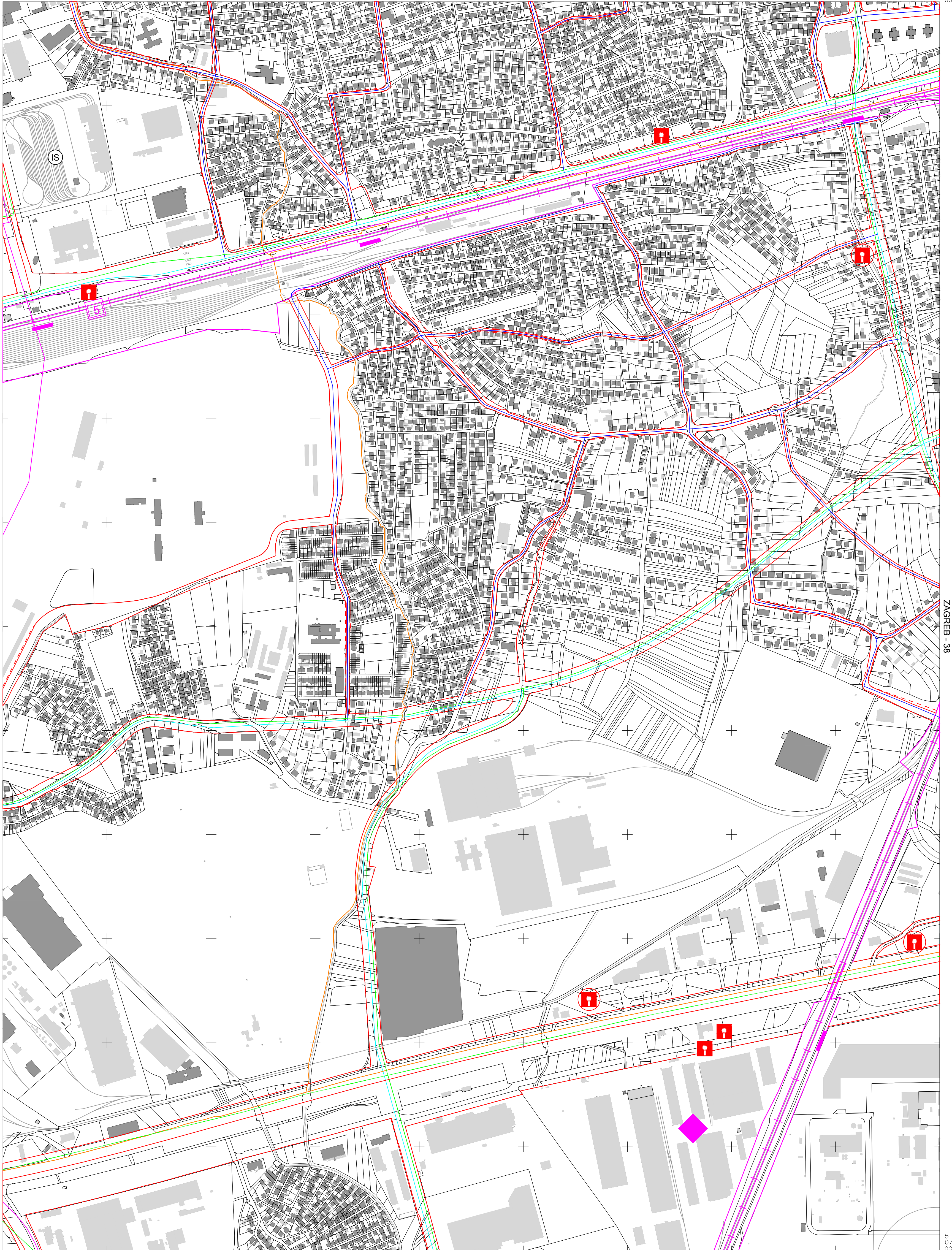
IZMJERA:
A - tahimetrija, ortogonal
B - fotogrametrija
C - komasacija
D - grafička



MJERILO 1:5000

Izradba: Gradski ured za katastar i geodetske poslove Grada Zagreba
prosinac 2013.

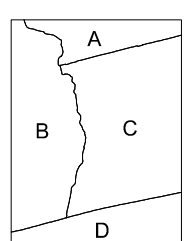
ZAGREB - 36




ZAGREB - 36

ZAGREB - 38

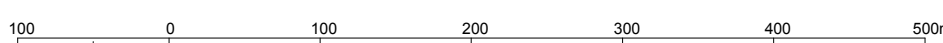
000
185
5



KATASTARSKE OPĆINE:
A - Dubrava
B - Peščenica
C - Resnik
D - Žitnjak

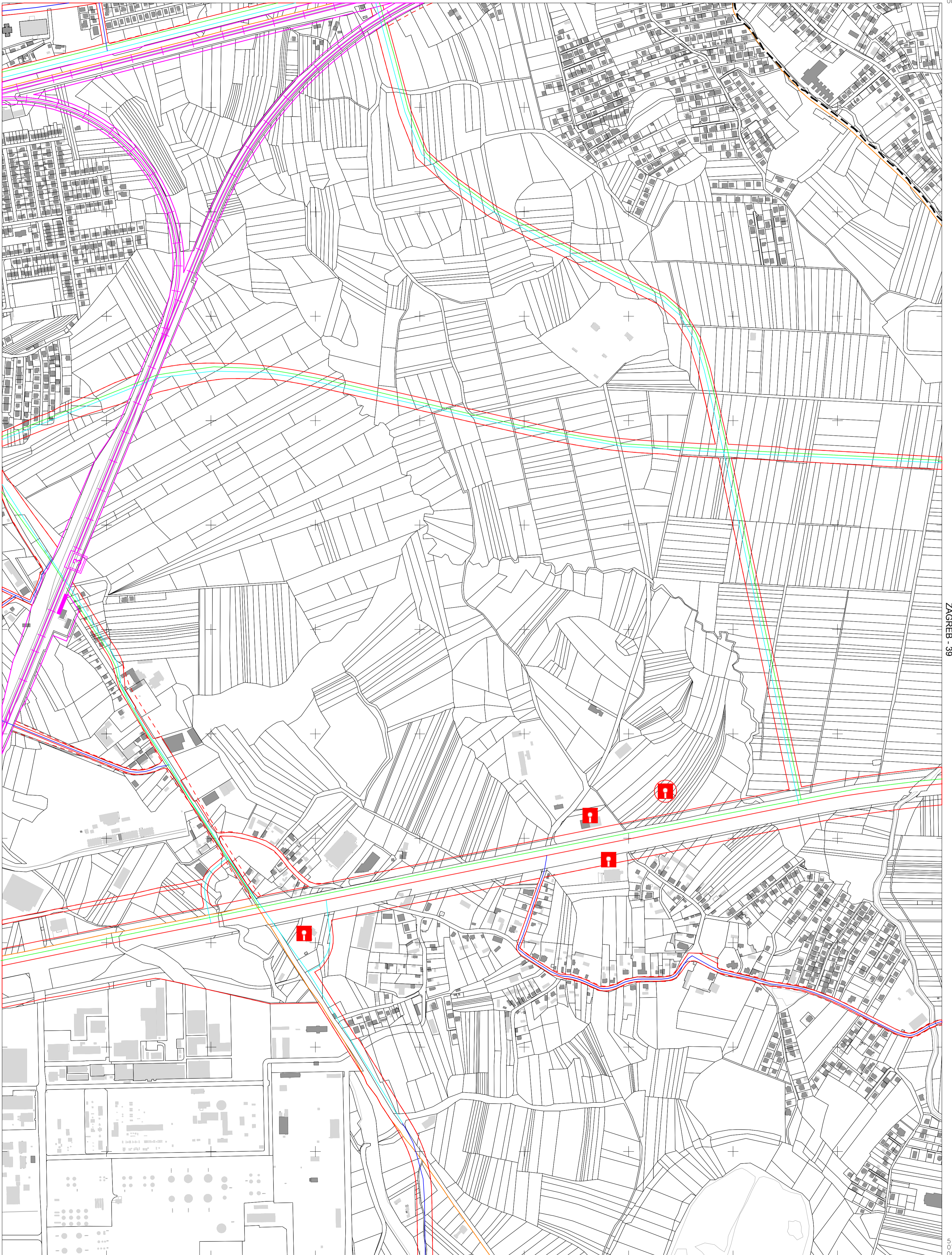


IZMJERA:
A - tahimetrija, ortogonal
B - fotogrametrija
C - komasacija
D - grafička



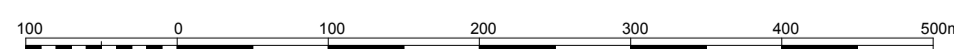
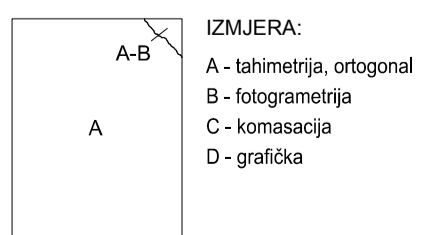
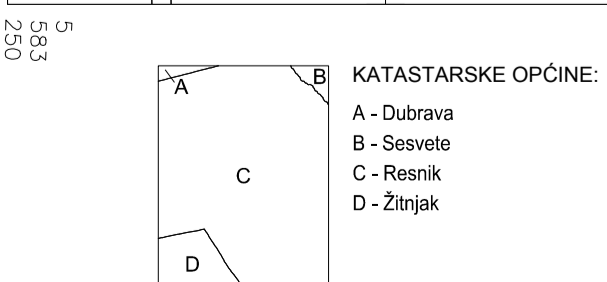
MJERILO 1:5000

Izradba: Gradski ured za katastar i geodetske poslove Grada Zagreba
prosinac 2013.

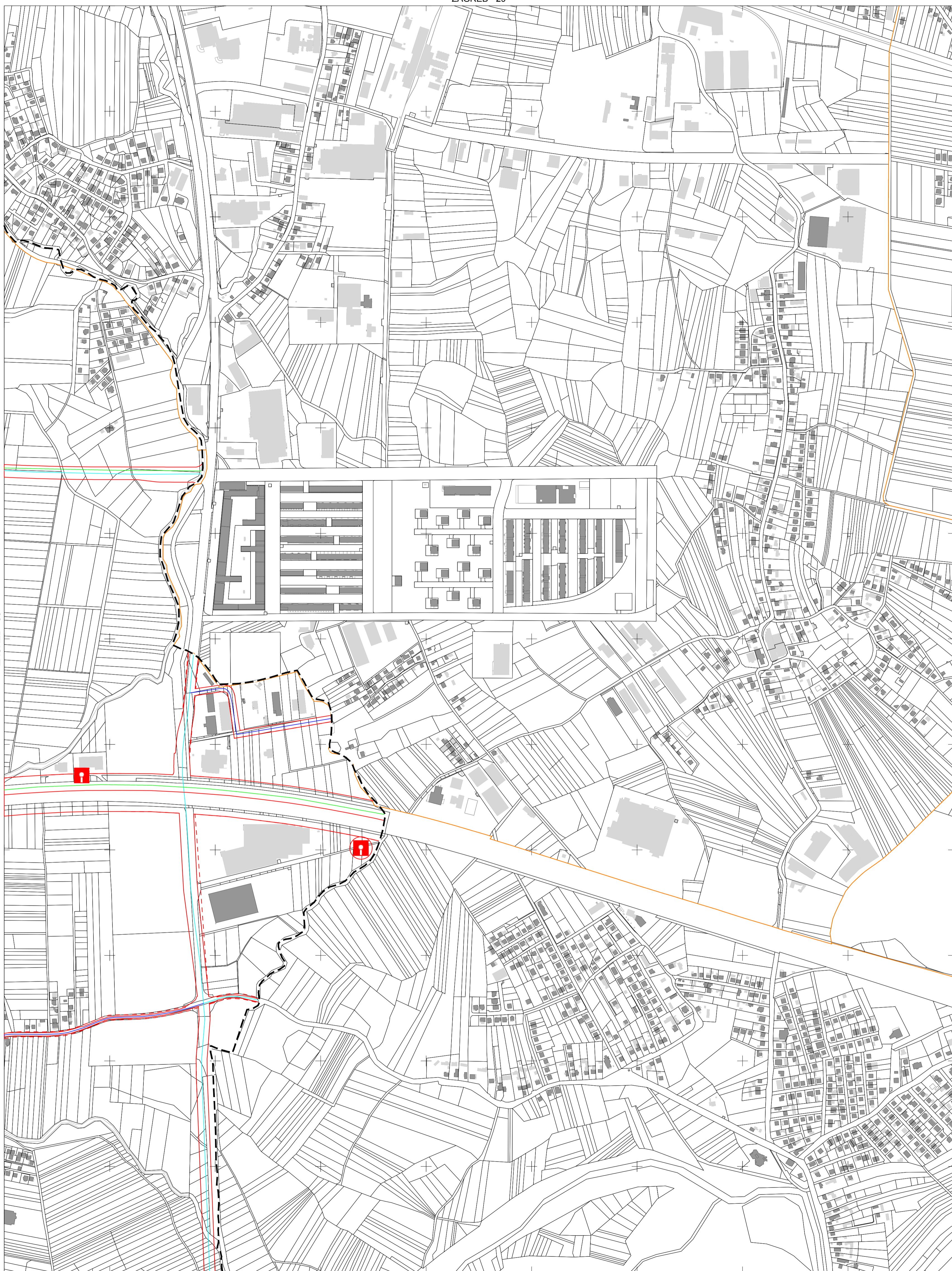


ZAGREB - 37

ZAGREB - 39



MJERILO 1:5000



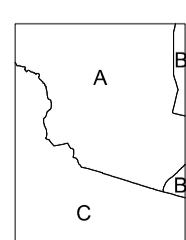
ZAGREB - 38

ZAGREB - 40

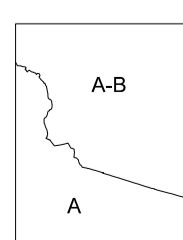
005
595

ZAGREB - 49


5
073
000



KATASTARSKE OPĆINE:
A - Sesvete
B - Sesvetski Kraljevec
C - Resnik



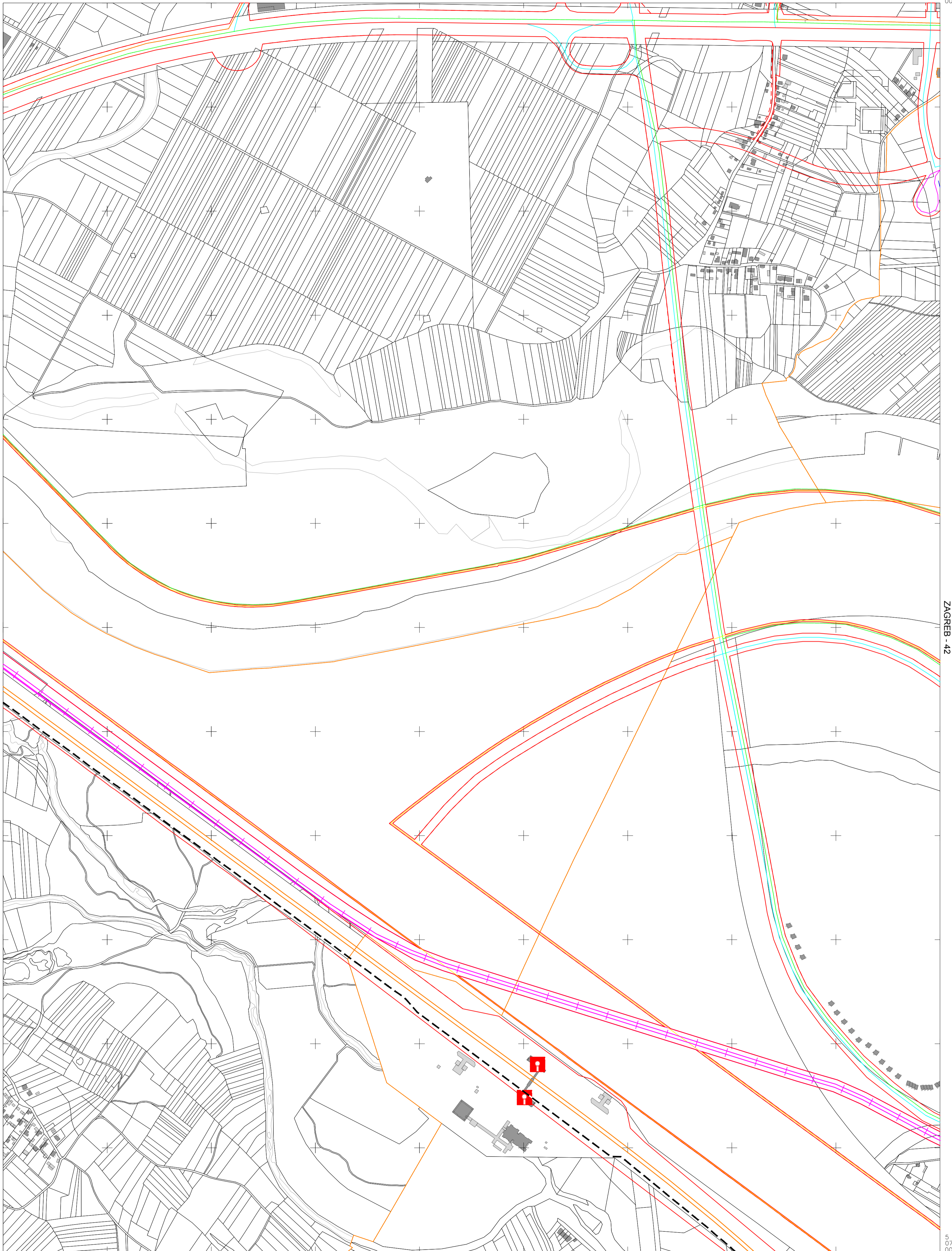
IZMJERA:
A - tahimetrija, ortogonal
B - fotogrametrija
C - komasacija
D - grafička



MJERILO 1:5000

Izradba: Gradski ured za katastar i geodetske poslove Grada Zagreba
prosinac 2013.

5
977
750



SAMOBOR - 50

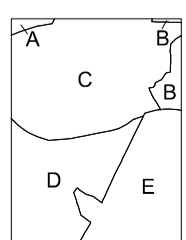
ZAGREB - 42

VELIKA GORICA - 1

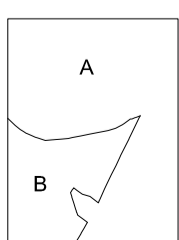
Izrada: Gradski ured za katastar i geodetske poslove Grada Zagreba
prosinac 2013.

5 567 500

5 070 000
5 269 750



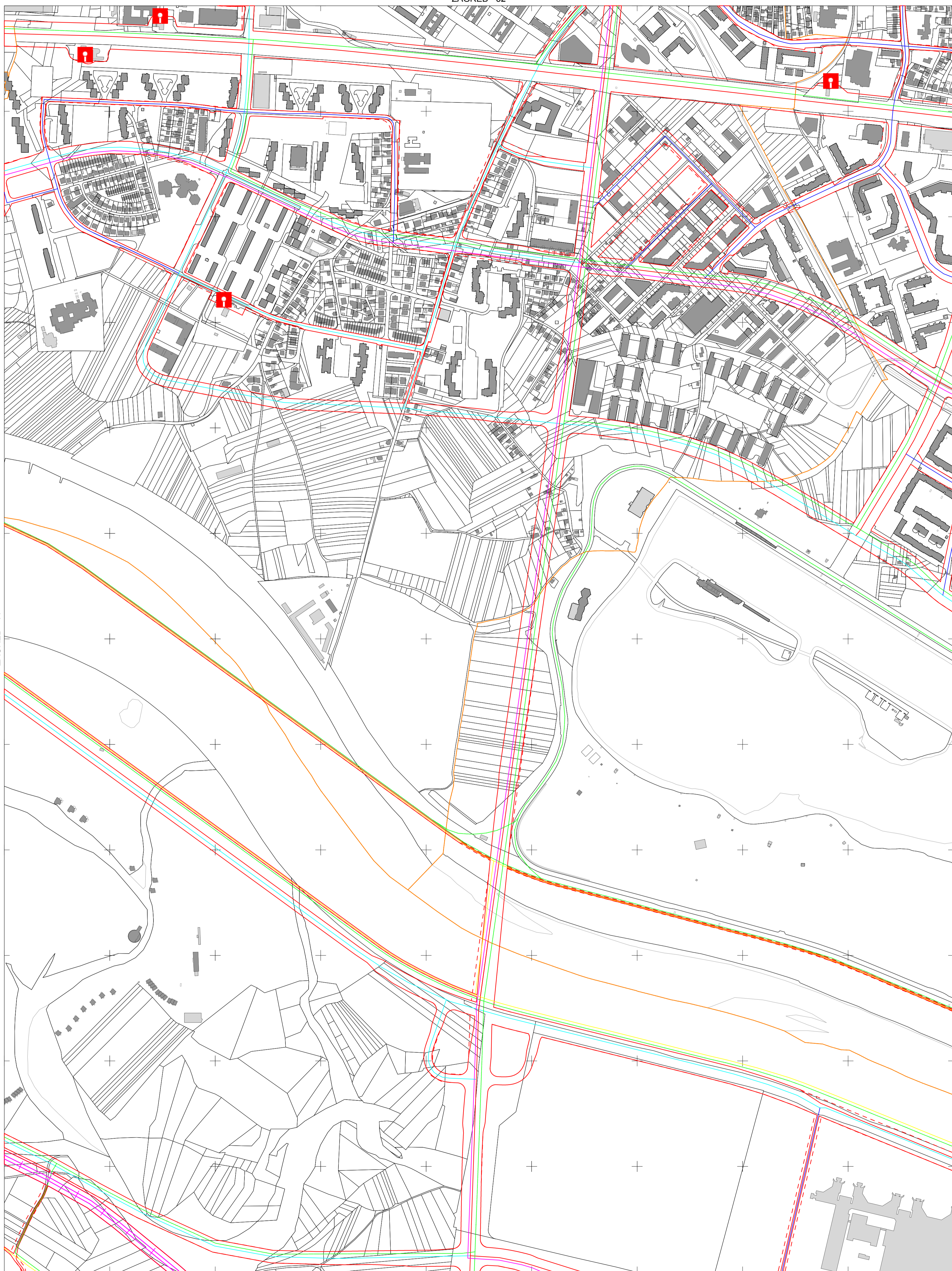
KATASTARSKE OPĆINE:
A - Podsused
B - Vrapče
C - Sijenjec
D - Lučko
E - Blato



IZMJERA:
A - tahimetrija, ortogonal
B - fotogrametrija
C - komasacija
D - grafička



MJERILO 1:5000



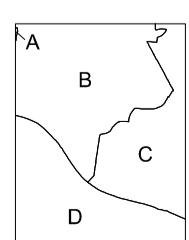
ZAGREB - 41

ZAGREB - 43


VELIKA GORICA - 2

054 695 5


070 000 572 000



KATASTARSKE OPĆINE:
A - Stenjevec
B - Vrapče
C - Ruše
D - Blato



IZMJERA:
A - tahimetrija, ortogonal
B - fotogrametrija
C - komasacija
D - grafička



MJERILO 1:5000

Izradba: Gradski ured za katastar i geodetske poslove Grada Zagreba
prosinac 2013.



ZAGREB - 42

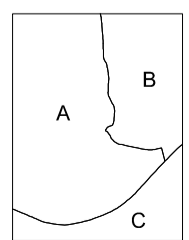
ZAGREB - 44

VELIKA GORICA - 3


Izrada: Gradski ured za katastar i geodetske poslove Grada Zagreba
prosinac 2013.

5
572
000

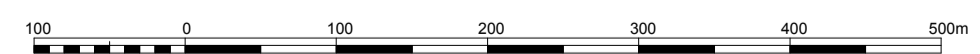
5
574
000



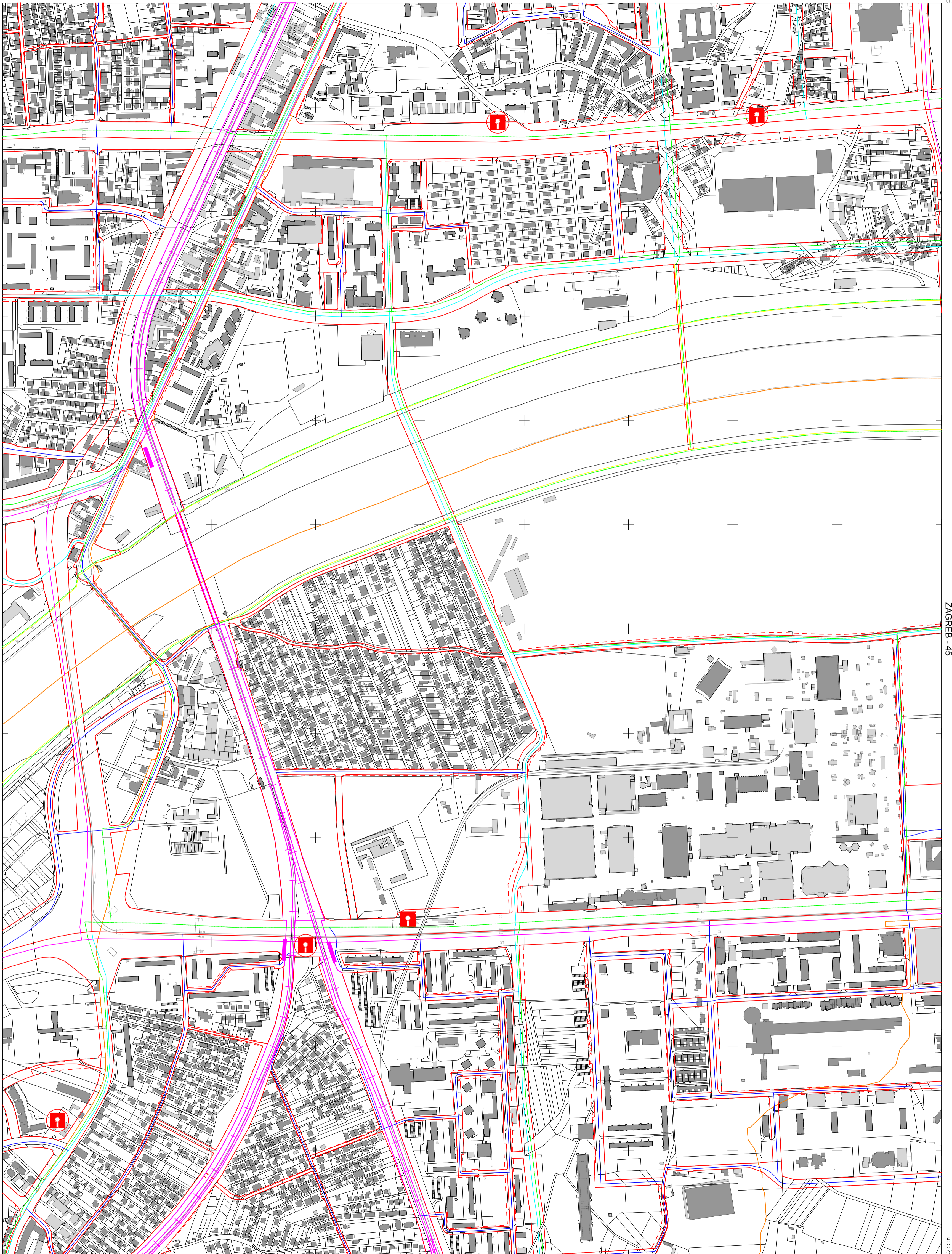
KATASTARSKE OPĆINE:
A - Ruđeš
B - Trešnjevka
C - Blato



IZMJERA:
A - tahimetrija, ortogonal
B - fotogrametrija
C - komasacija
D - grafička



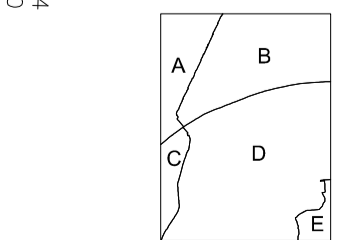
MJERILO 1:5000




ZAGREB - 43

ZAGREB - 45

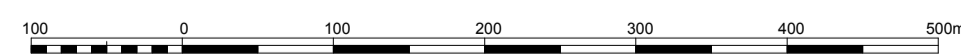
5
574
250



KATASTARSKE OPĆINE:
A - Trešnjevka
B - Trnje
C - Blato
D - Klara
E - Zaprudski Otok



IZMJERA:
A - tahimetrija, ortogonal
B - fotogrametrija
C - komasacija
D - grafička



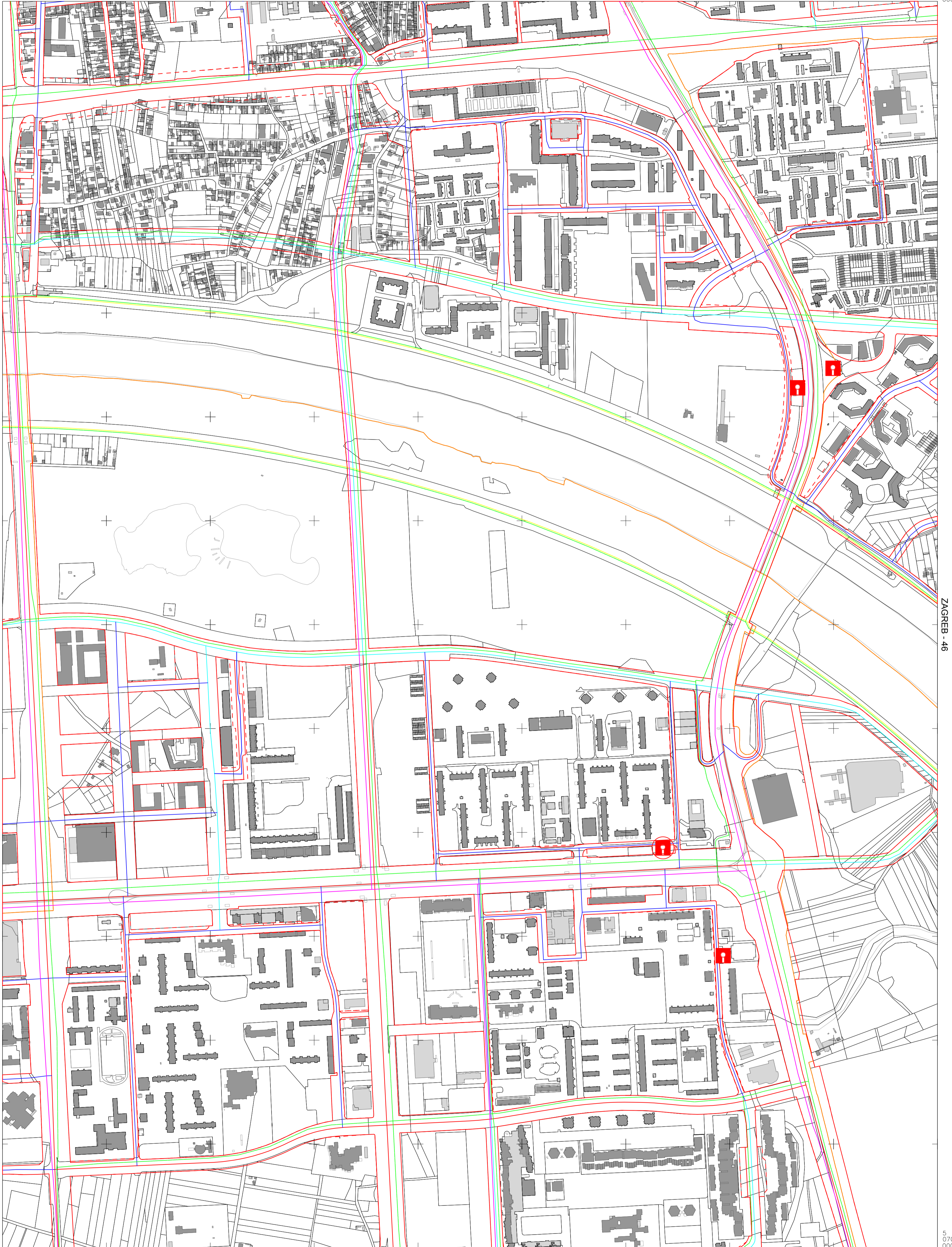
MJERILO 1:5000

ZAGREB - 44

Izradba: Gradski ured za katastar i geodetske poslove Grada Zagreba
prosinac 2013.

5
070
000

576
500



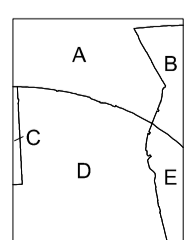
ZAGREB - 44

ZAGREB - 46


VELIKA GORICA - 5

005 945 5

5 070 000



KATASTARSKE OPĆINE:
A - Trnje
B - Zrinjak
C - Klara
D - Zapruški Otok
E - Jakuševac

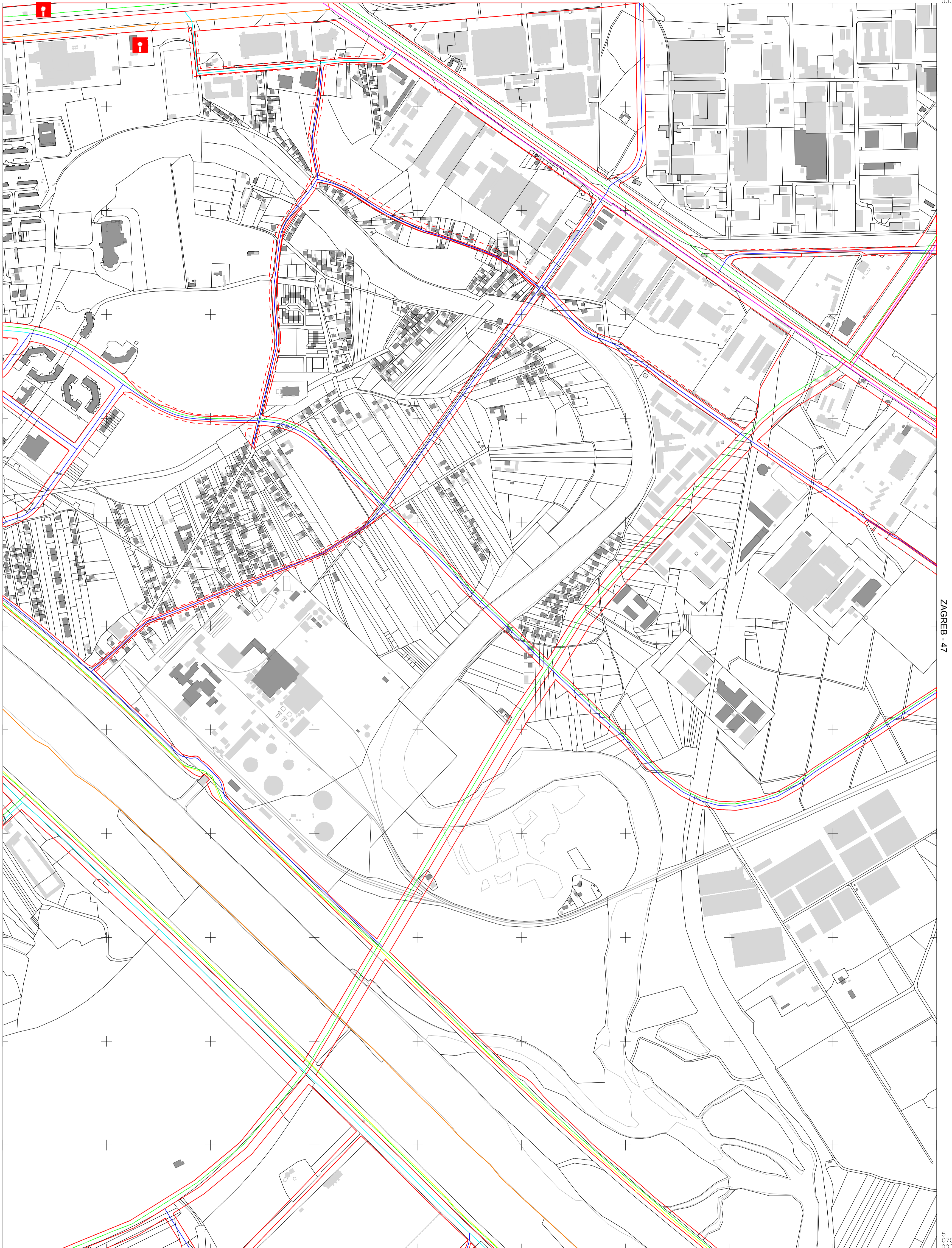


IZMJERA:
A - tahimetrija, ortogonal
B - fotogrametrija
C - komasacija
D - grafička

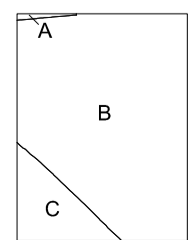


MJERILO 1:5000

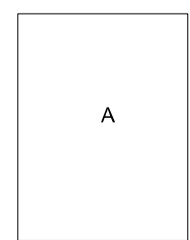
Izrada: Gradski ured za katastar i geodetske poslove Grada Zagreba
prosinac 2013.



054
87,5
5



KATASTARSKE OPĆINE:
A - Trnje
B - Žitnjak
C - Jakuševac



IZMJERA:
A - tahimetrija, ortogonal
B - fotogrametrija
C - komasacija
D - grafička



MJERILO 1:5000

ZAGREB - 46

Izradba: Gradski ured za katastar i geodetske poslove Grada Zagreba
prosinac 2013.

5 070
000

5 073
000




ZAGREB - 46

ZAGREB - 48


000 195 5

VELIKA GORICA - 7


Izradba: Gradski ured za katastar i geodetske poslove Grada Zagreba
prosinac 2013.



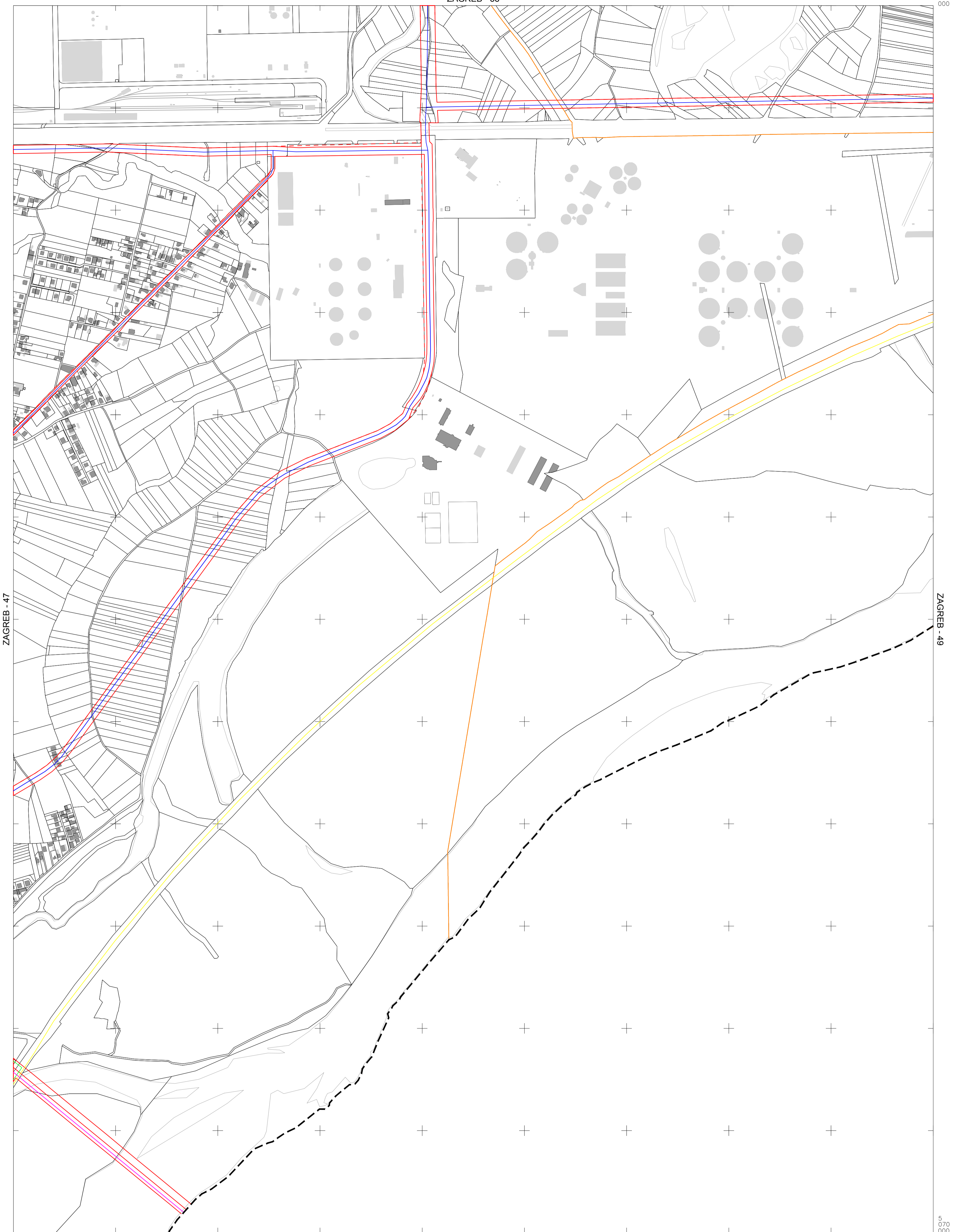
KATASTARSKE OPĆINE:
A - Žitnjak



IZMJERA:
A - tahimetrija, ortogonal
B - fotogrametrija
C - komasacija
D - grafička



MJERILO 1:5000



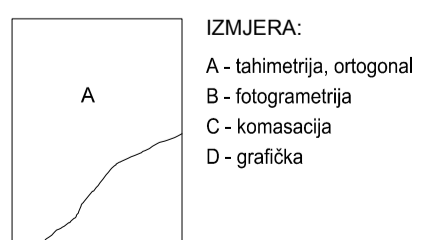
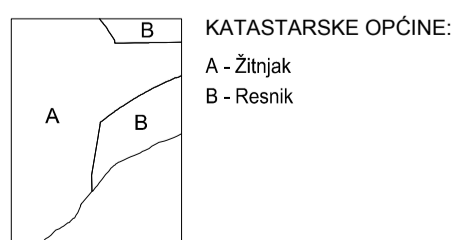
ZAGREB - 47

ZAGREB - 49

5
583
052

ZAGREB - 48

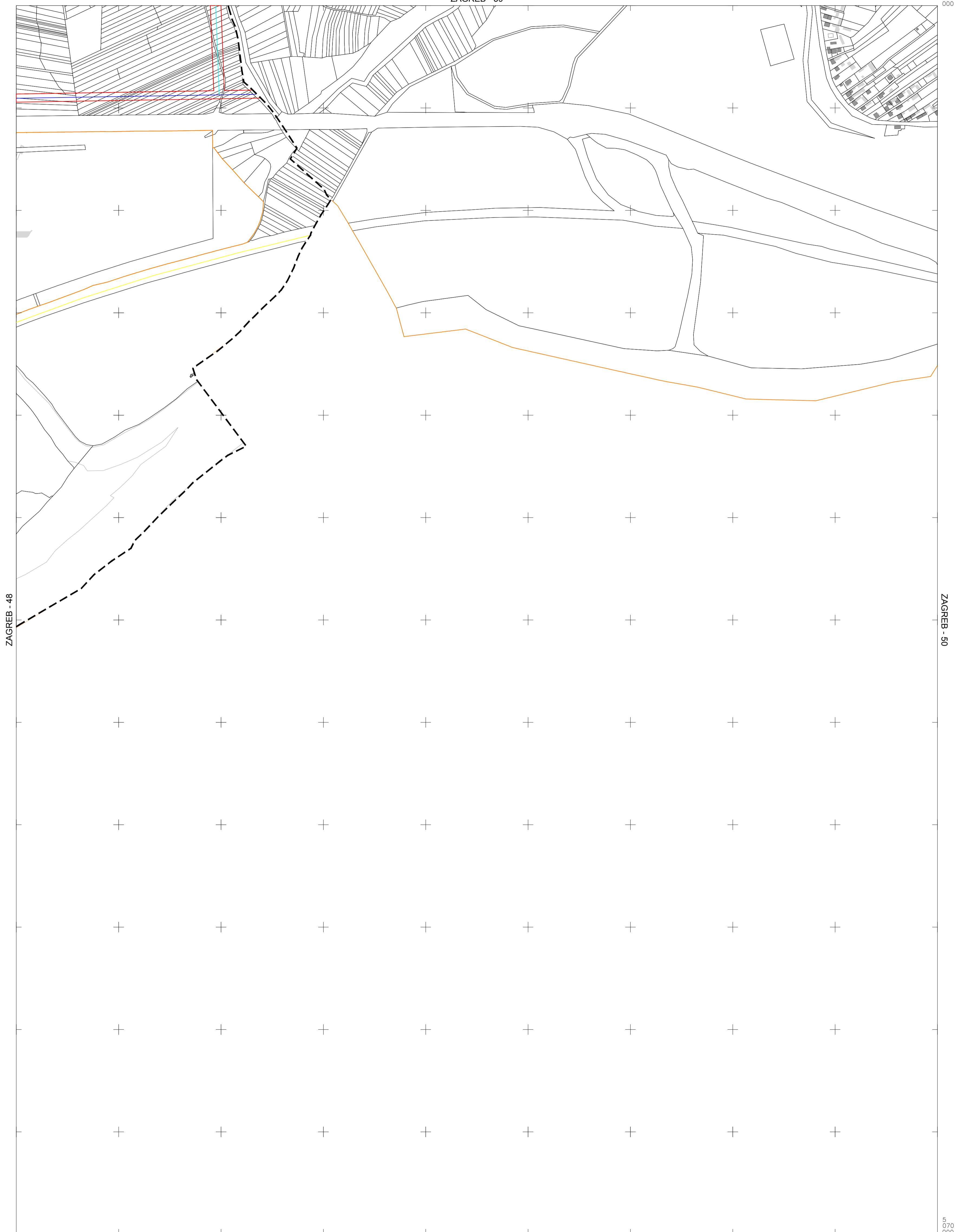
VELIKA GORICA - 8



MJERILO 1:5000

Izrada: Gradski ured za katastar i geodetske poslove Grada Zagreba
prosinac 2013.

5
585
000

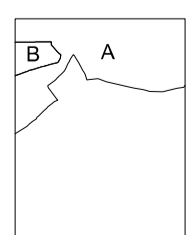


ZAGREB - 48

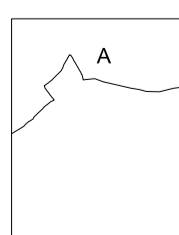
ZAGREB - 50

005
595
5


5
070
000
5
87
730



KATASTARSKE OPĆINE:
A - Resnik
B - Žitnjak



IZMJERA:
A - tahimetrija, ortogonal
B - fotogrametrija
C - komasacija
D - grafička



MJERILO 1:5000

Izradba: Gradski ured za katastar i geodetske poslove Grada Zagreba
prosinac 2013.